

Look for the RIDE NUMBER on a Sign marking the Turn into the Staging Area.

Ride 1 – Coral Pink Sand Dunes – Thursday and Friday Only

Hancock Road Staging Area

MEET AT STAGING AREA AT 8:45AM - UNLOADED AND READY TO RIDE

DIRECTIONS FROM PARRY LODGE, 89 E CENTER STREET, KANAB

US 89 N to Hancock Road - 7.8 miles (Approx Mile Marker 71.9)

Left on Hancock Road to End - 9.5 miles

Left on Sand Dunes Road

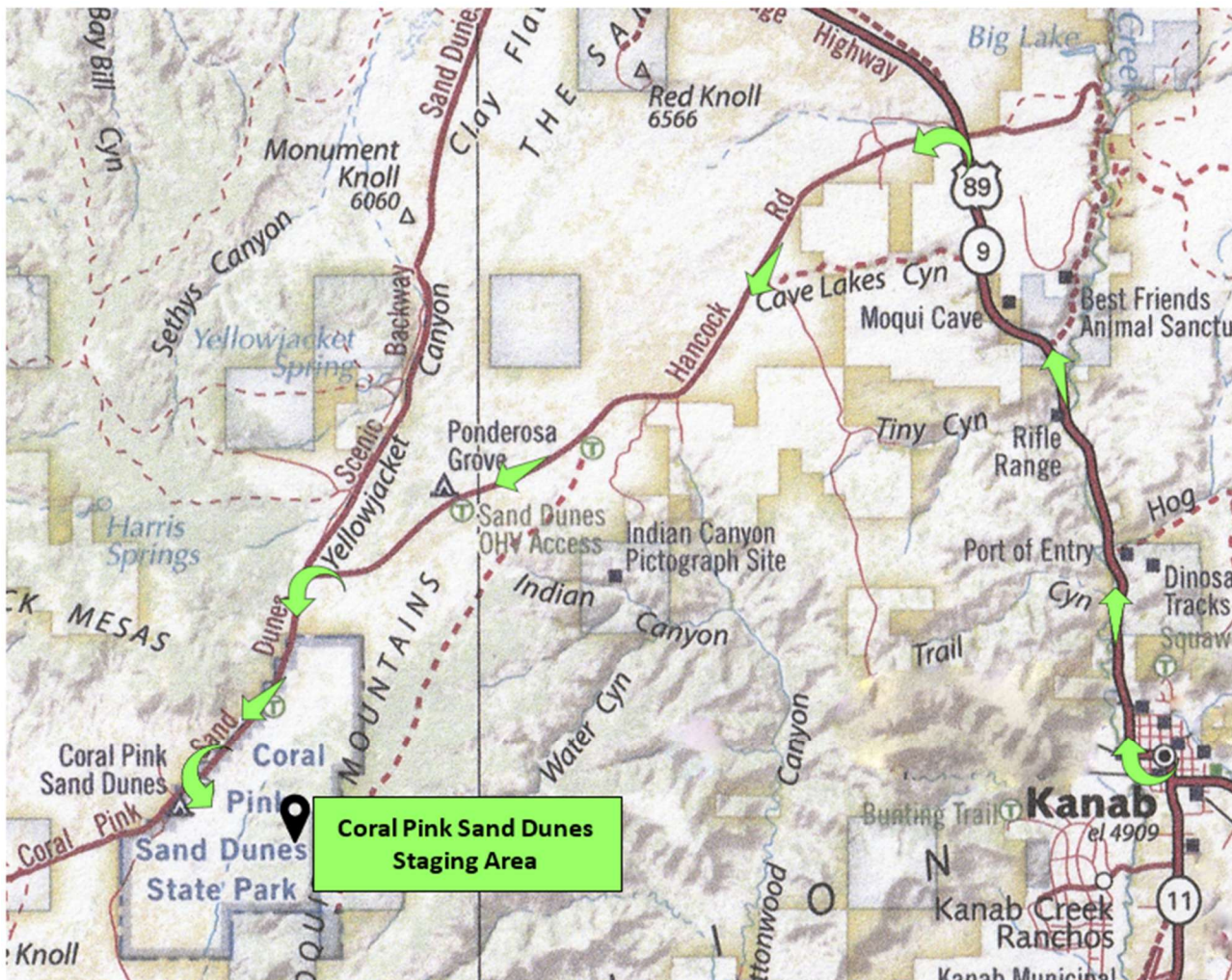
Travel 2.9 miles on Sand Dunes Road

Left into Coral Pink Sand Dunes State Park

GPS: N 37.03750

W -112.73213

Travel Time 35 Minutes



IF YOU HAVE TROUBLE LOCATING THE STAGING AREA CALL 860-682-0079

Look for the RIDE NUMBER on a Sign marking the Turn into the Staging Area.

Ride 2 – Cottonwood Canyon

Cottonwood Canyon Staging Area

MEET AT STAGING AREA AT 8:45AM - UNLOADED AND READY TO RIDE

DIRECTIONS FROM PARRY LODGE, 89 E CENTER STREET, KANAB

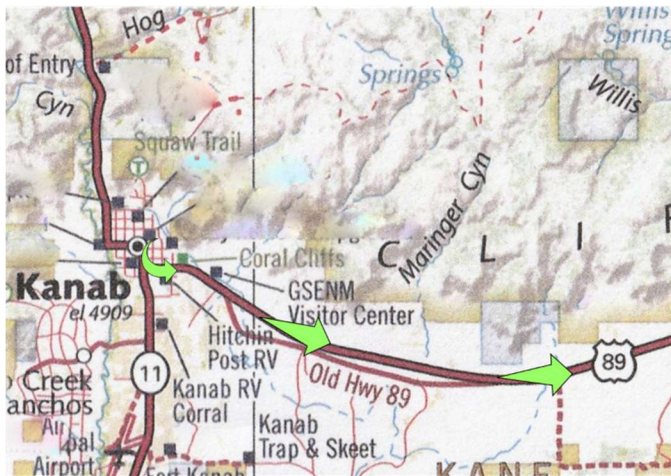
US 89 S (toward Page, AZ) to **Cottonwood Staging Area - 46.5 miles** (Approx Mile Marker 18.1)

Left into Cottonwood Staging Area

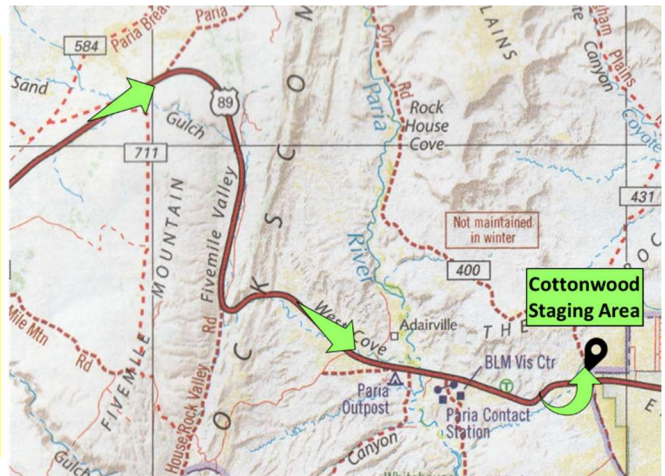
GPS: N **37.10524**

W **-111.84701**

Travel Time 55 Minutes



TRAVEL FOR 46.5 MILES ON 89 S



IF YOU HAVE TROUBLE LOCATING THE STAGING AREA CALL 860-682-0079

Look for the RIDE NUMBER on a Sign marking the Turn into the Staging Area.

Ride 3 – Diana’s Throne

Peekaboo Staging Area

MEET AT STAGING AREA AT 8:45AM - UNLOADED AND READY TO RIDE

Look for Ride 3 in the parking lot

DIRECTIONS FROM PARRY LODGE, 89 E CENTER STREET, KANAB

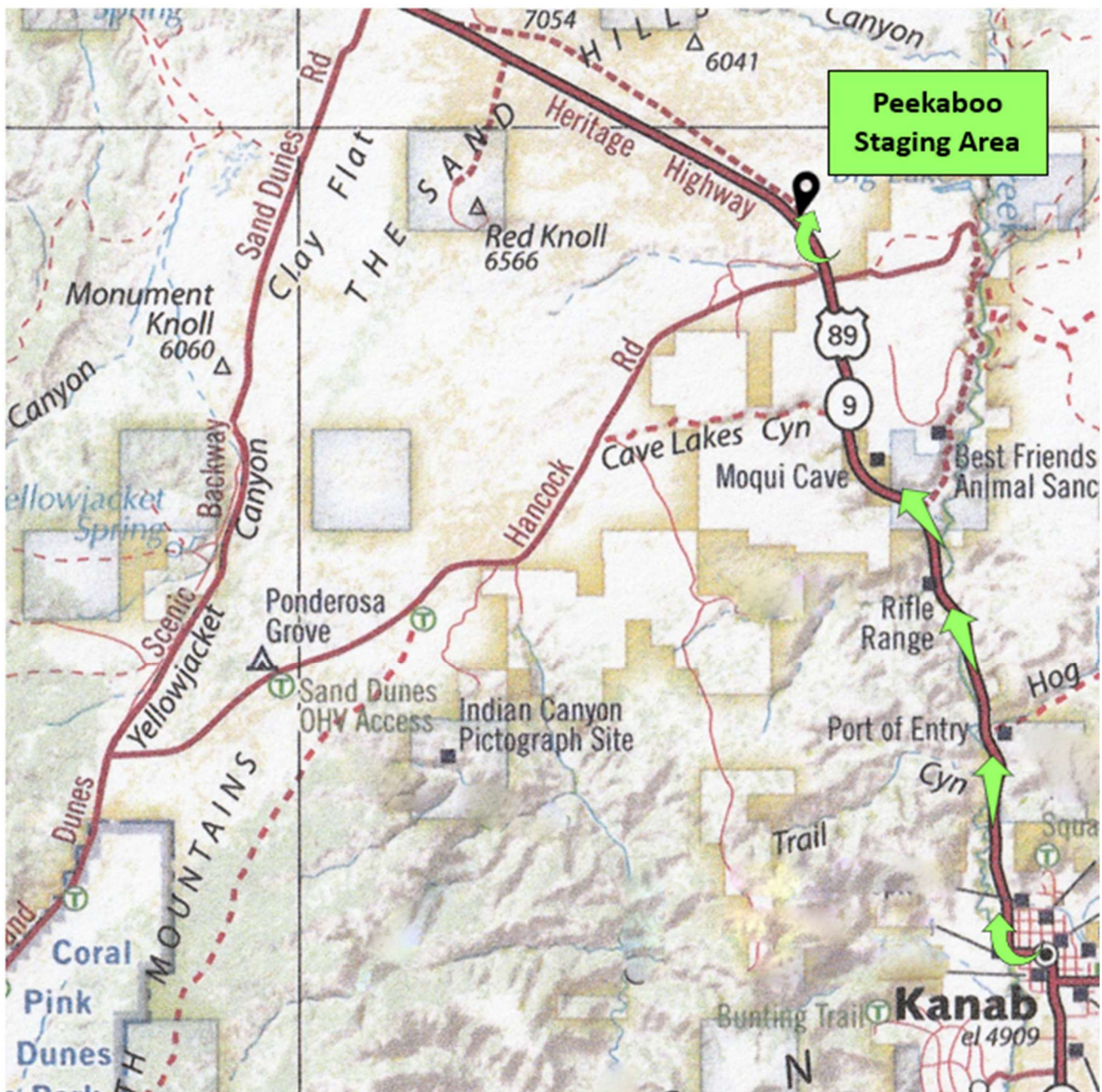
US 89 N – 8.6 miles (Approx Mile Marker 72.5)

Right into Peekaboo Staging Area

GPS: N 37.15420

W -112.57424

Travel Time 15 Minutes



IF YOU HAVE TROUBLE LOCATING THE STAGING AREA CALL 860-682-0079

Look for the RIDE NUMBER on a Sign marking the Turn into the Staging Area.

Ride 4 – Honeymoon Trail

Seaman Wash Staging Area

MEET AT STAGING AREA AT 8:45AM - UNLOADED AND READY TO RIDE

DIRECTIONS FROM PARRY LODGE, 89 E CENTER STREET, KANAB

US 89 S (toward Page, AZ) to Seaman Wash Staging Area - 15.9 miles (Approx Mile Marker 49.8)

Left into Seaman Wash Staging Area

GPS: N **37.04082**

W **-112.25185**

Travel Time 20 Minutes



IF YOU HAVE TROUBLE LOCATING THE STAGING AREA CALL 860-682-0079

Look for the RIDE NUMBER on a Sign marking the Turn into the Staging Area.

Ride 5 - Hoodoo Run

Crocodile Staging Area

MEET AT STAGING AREA AT 8:45AM - UNLOADED AND READY TO RIDE

DIRECTIONS FROM PARRY LODGE, 89 E CENTER STREET, KANAB

US 89 S (toward Page, AZ) to Johnson Canyon Rd - 9.5 miles (Approx Mile Marker 55.2)

Left on Johnson Canyon Road

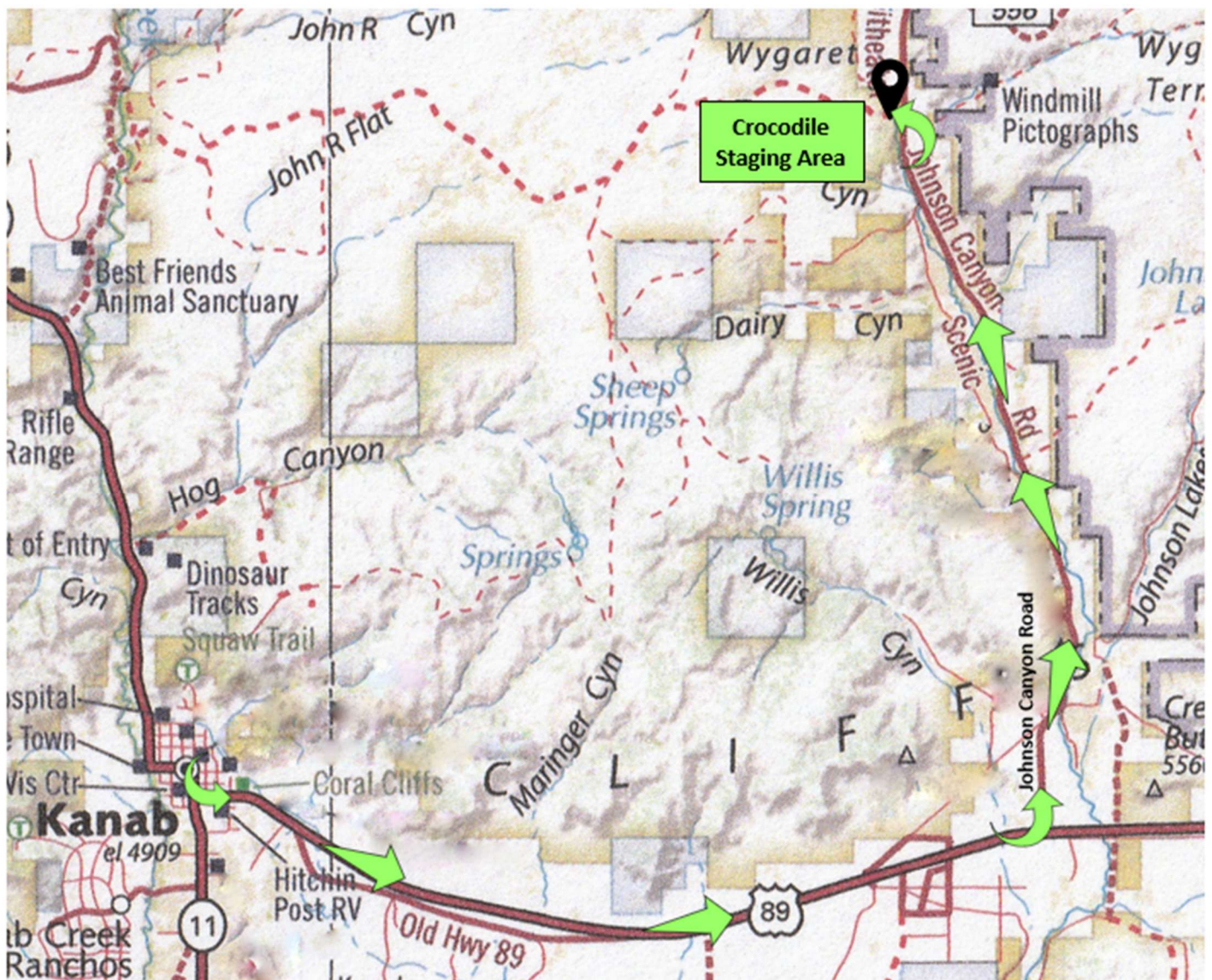
Travel 7.8 miles on Johnson Canyon Rd

Left into Crocodile Staging Area

GPS: N 37.14367

W -112.39339

Travel Time 25 Minutes



IF YOU HAVE TROUBLE LOCATING THE STAGING AREA CALL 860-682-0079

Look for the RIDE NUMBER on a Sign marking the Turn into the Staging Area.

Ride 6 - Island In The Sky

No Trailer Needed – Ride your machine from Kanab

Jacob Hamblin Park Staging Area

MEET AT STAGING AREA AT 8:45AM - UNLOADED AND READY TO RIDE

DIRECTIONS FROM PARRY LODGE, 89 E CENTER STREET, KANAB

N 100 E (By Parry Lodge and the Kanab Center)

Travel **0.5 miles** on **N 100 E**

Left into **Jacob Hamblin Park**, 566 N 100 E

GPS: N **37.05676**

W **-112.52651**

Travel Time 5 Minutes



IF YOU HAVE TROUBLE LOCATING THE STAGING AREA CALL 860-682-0079

Look for the RIDE NUMBER on a Sign marking the Turn into the Staging Area.

Ride 7 – Kitchen Corral

Kitchen Corral Staging Area

MEET AT STAGING AREA AT 8:45AM - UNLOADED AND READY TO RIDE

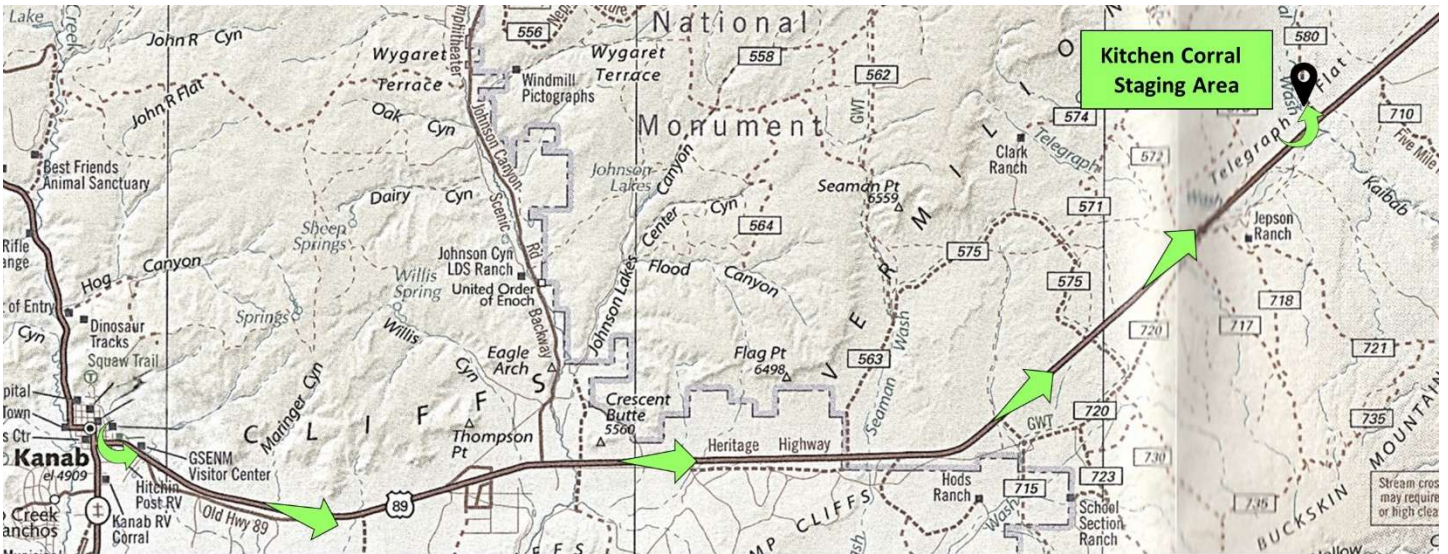
DIRECTIONS from Parry Lodge:

**US 89 S (toward Page, AZ) to Kitchen Corral Staging Area - 27.4 miles (Just past Mile Marker 37)
Left into Kitchen Corral Staging Area**

GPS: N 37.13337

W -112.08720

Travel Time 35 Minutes



IF YOU HAVE TROUBLE LOCATING THE STAGING AREA CALL 860-682-0079

Look for the RIDE NUMBER on a Sign marking the Turn into the Staging Area.

Ride 8 - Peekaboo Slot Canyon

Peekaboo Staging Area

MEET AT STAGING AREA AT 8:45AM - UNLOADED AND READY TO RIDE

Look for Ride 8 in the parking lot

DIRECTIONS FROM PARRY LODGE, 89 E CENTER STREET, KANAB

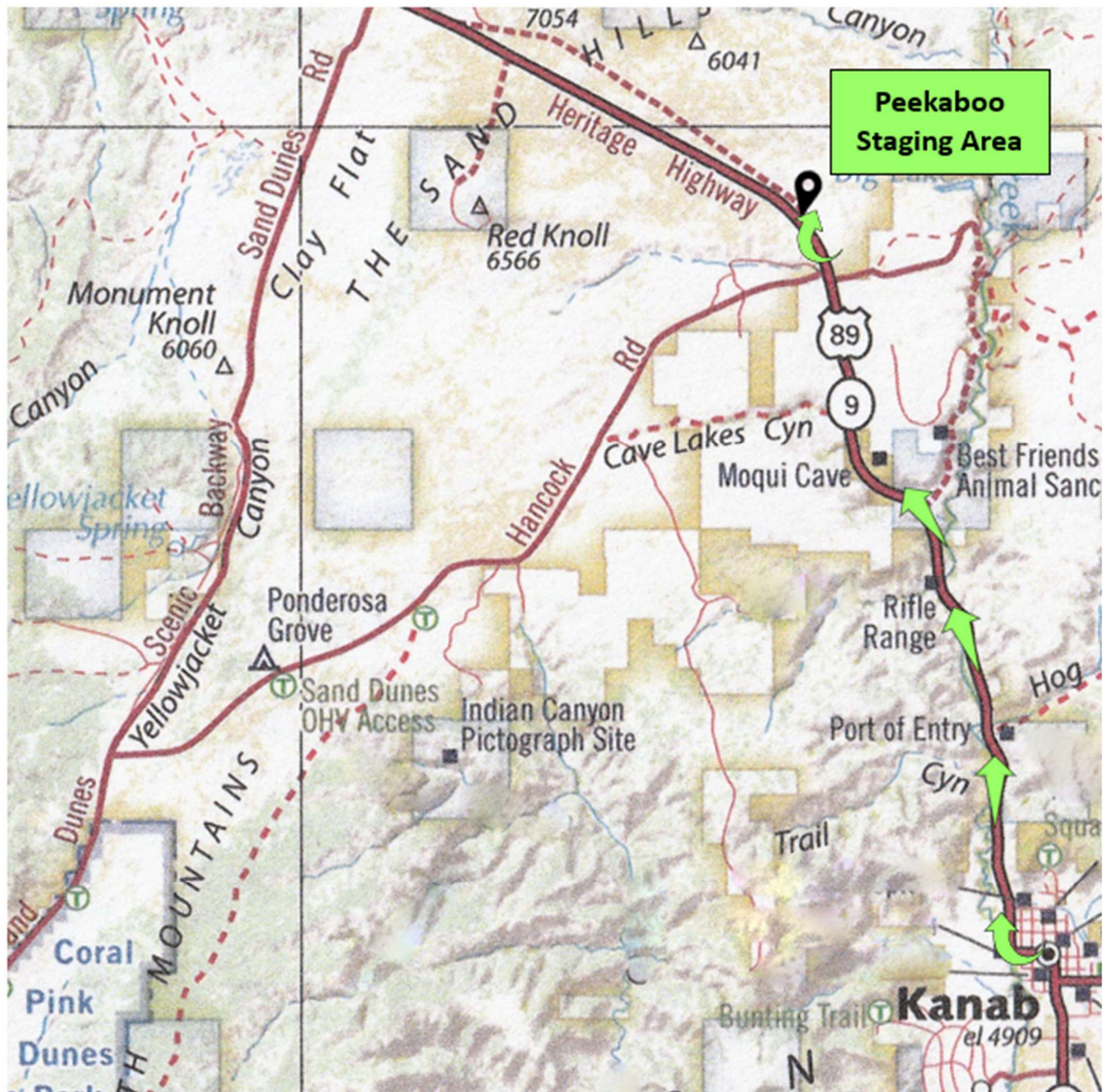
US 89 N – 8.6 miles (Approx Mile Marker 72.5)

Right into Peekaboo Staging Area

GPS: N 37.15420

W -112.57424

Travel Time 15 Minutes



IF YOU HAVE TROUBLE LOCATING THE STAGING AREA CALL 860-682-0079

Look for the RIDE NUMBER on a Sign marking the Turn into the Staging Area.

Ride 9 - Peekaboo Slot Canyon

Peekaboo Staging Area

MEET AT STAGING AREA AT 8:45AM - UNLOADED AND READY TO RIDE

Look for Ride 9 in the parking lot

DIRECTIONS FROM PARRY LODGE, 89 E CENTER STREET, KANAB

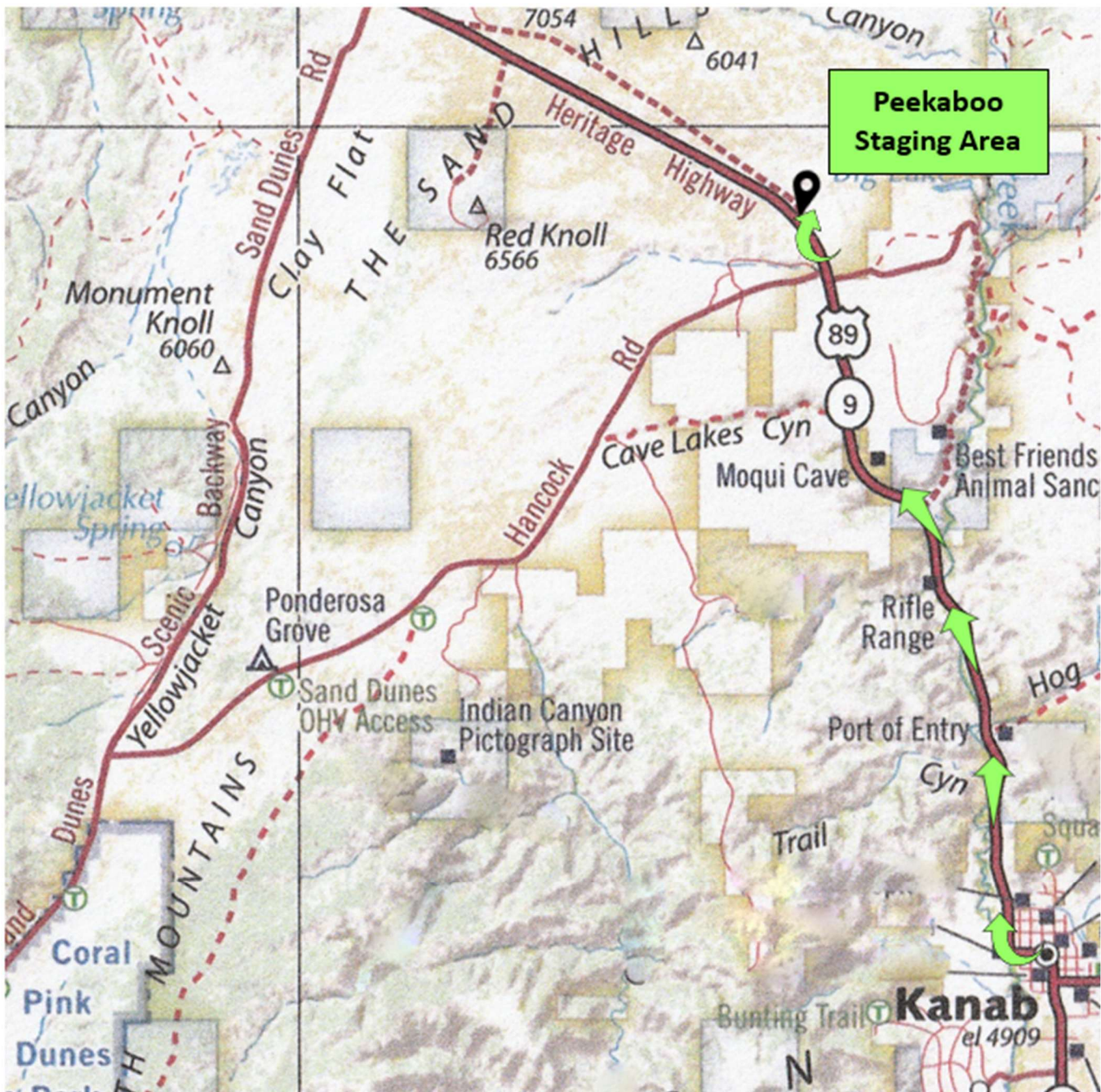
US 89 N – 8.6 miles (Approx Mile Marker 72.5)

Right into Peekaboo Staging Area

GPS: N 37.15420

W -112.57424

Travel Time 15 Minutes



IF YOU HAVE TROUBLE LOCATING THE STAGING AREA CALL 860-682-0079

Look for the RIDE NUMBER on a Sign marking the Turn into the Staging Area.

Ride 10 – Poverty

Poverty Staging Area

MEET AT STAGING AREA AT 8:45AM - UNLOADED AND READY TO RIDE

DIRECTIONS FROM PARRY LODGE, 89 E CENTER STREET, KANAB

US 89 N to Mt Carmel - **17.3** miles (Approx Mile Marker 81.1)

Left on RT 9 toward Zion National Park

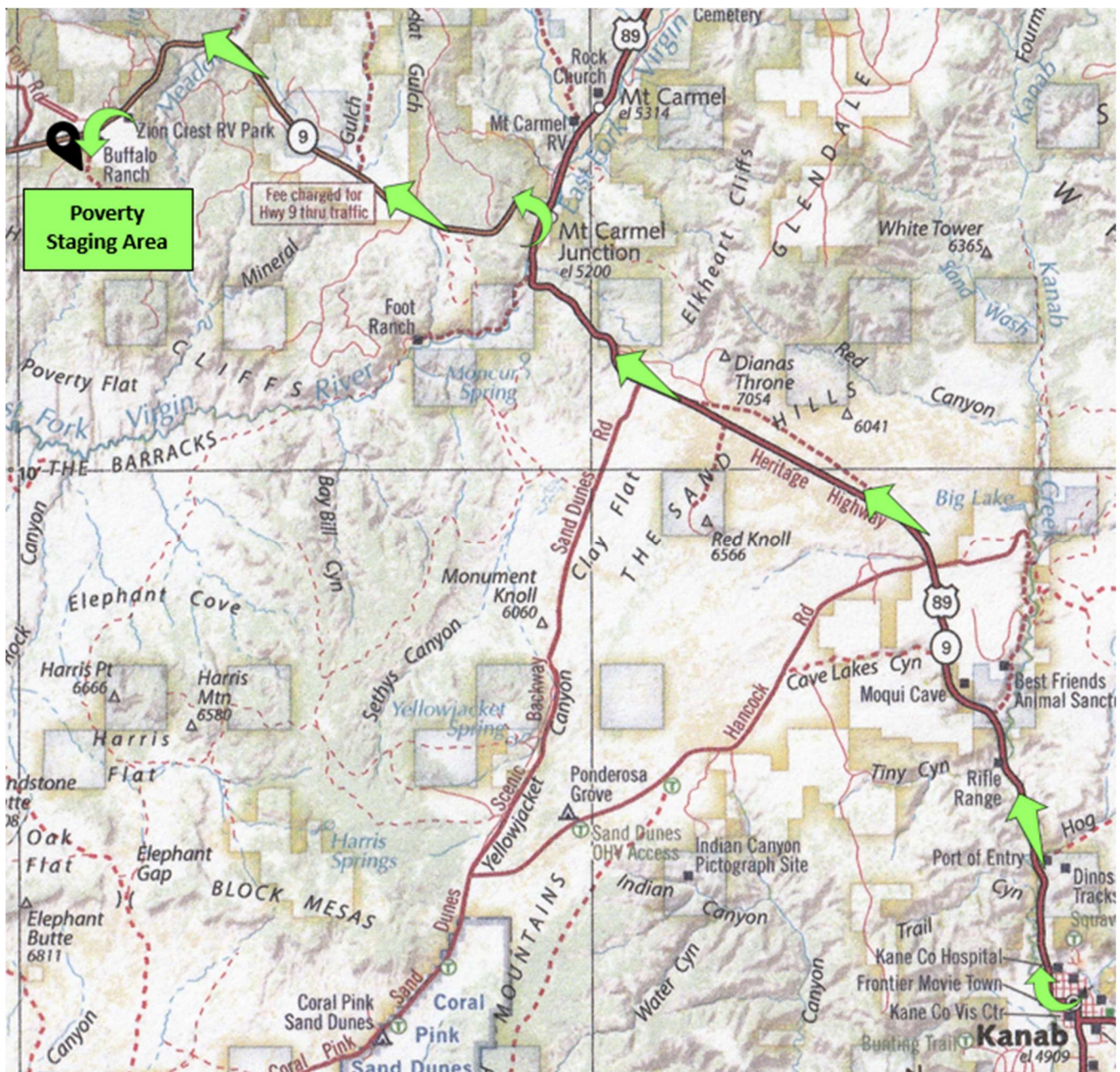
Travel **9.7** miles on RT 9 (Go past Zion Mtn Ranch on left) (Approx Mile Marker 48.2)

Left on Poverty Rd Note: Parking area is approximately 1 mile in on dirt road

GPS: N **37.24222**

W **-112.81346**

Travel Time 40 Minutes



IF YOU HAVE TROUBLE LOCATING THE STAGING AREA CALL 860-682-0079

Look for the RIDE NUMBER on a Sign marking the Turn into the Staging Area.

Ride 11 – Savage Point - Thursday & Saturday Only

No Trailer Needed – Ride your machine from Kanab

Jacob Hamblin Park Staging Area

MEET AT STAGING AREA AT 8:45AM - UNLOADED AND READY TO RIDE

DIRECTIONS FROM PARRY LODGE, 89 E CENTER STREET, KANAB

N 100 E (By Parry Lodge and the Kanab Center)

Travel 0.5 miles on N 100 E

Left into Jacob Hamblin Park, 566 N 100 E

GPS: N 37.05676

W -112.52651

Travel Time 5 Minutes



IF YOU HAVE TROUBLE LOCATING THE STAGING AREA CALL 860-682-0079

Look for the RIDE NUMBER on a Sign marking the Turn into the Staging Area.

Ride 12 – Seaman Wash

Seaman Wash Staging Area

MEET AT STAGING AREA AT 8:45AM - UNLOADED AND READY TO RIDE

DIRECTIONS FROM PARRY LODGE, 89 E CENTER STREET, KANAB

US 89 S (toward Page, AZ) to Seaman Wash Staging Area - 15.8 miles (Approx Mile Marker 49.8)

Left into Seaman Wash Staging Area

GPS: N **37.04082**

W **-112.25185**

Travel Time 20 Minutes



IF YOU HAVE TROUBLE LOCATING THE STAGING AREA CALL 860-682-0079

Look for the RIDE NUMBER on a Sign marking the Turn into the Staging Area.

Ride 13 – South Fork Indian Canyon

Clay Flat Staging Area

MEET AT STAGING AREA AT 8:45AM - UNLOADED AND READY TO RIDE

DIRECTIONS FROM PARRY LODGE, 89 E CENTER STREET, KANAB

US 89 N to Sand Dunes Road - 13.3 miles (Approx Mile Marker 77.3)

Left on Sand Dunes Road

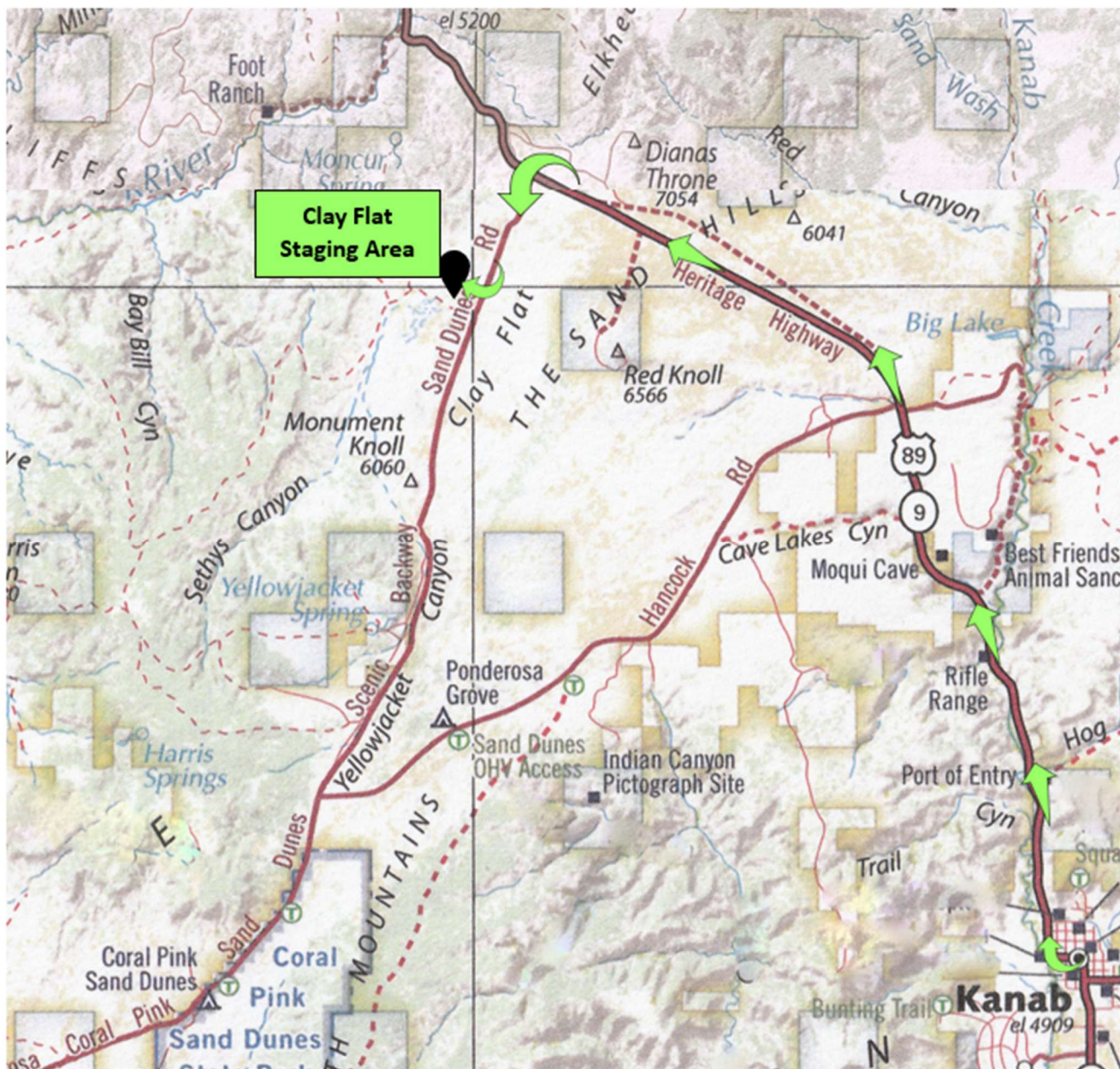
Travel 1.9 miles on Sand Dunes Road

Right to Clay Flat Staging Area

GPS: N 37.16154

W -112.66684

Travel Time 25 Minutes



IF YOU HAVE TROUBLE LOCATING THE STAGING AREA CALL 860-682-0079

Look for the RIDE NUMBER on a Sign marking the Turn into the Staging Area.

Ride 14 – Toms Canyon – Thursday and Friday Only

No Trailer Needed – Ride your machine from Kanab

Jacob Hamblin Park Staging Area

MEET AT STAGING AREA AT 8:45AM - UNLOADED AND READY TO RIDE

DIRECTIONS FROM PARRY LODGE, 89 E CENTER STREET, KANAB

N 100 E (By Parry Lodge and the Kanab Center)

Travel 0.5 miles on N 100 E

Left into Jacob Hamblin Park, 566 N 100 E

GPS: N 37.05676

W -112.52651

Travel Time 5 Minutes



IF YOU HAVE TROUBLE LOCATING THE STAGING AREA CALL 860-682-0079

Look for the RIDE NUMBER on a Sign marking the Turn into the Staging Area.

Ride 15 – Warriors Walk

Elephant Cove Staging Area

MEET AT STAGING AREA AT 8:45AM - UNLOADED AND READY TO RIDE

DIRECTIONS FROM PARRY LODGE, 89 E CENTER STREET, KANAB

US 89 N to Hancock Road - 7.8 miles (Approx Mile Marker 71.9)

Left on Hancock Road to End - 9.5 miles

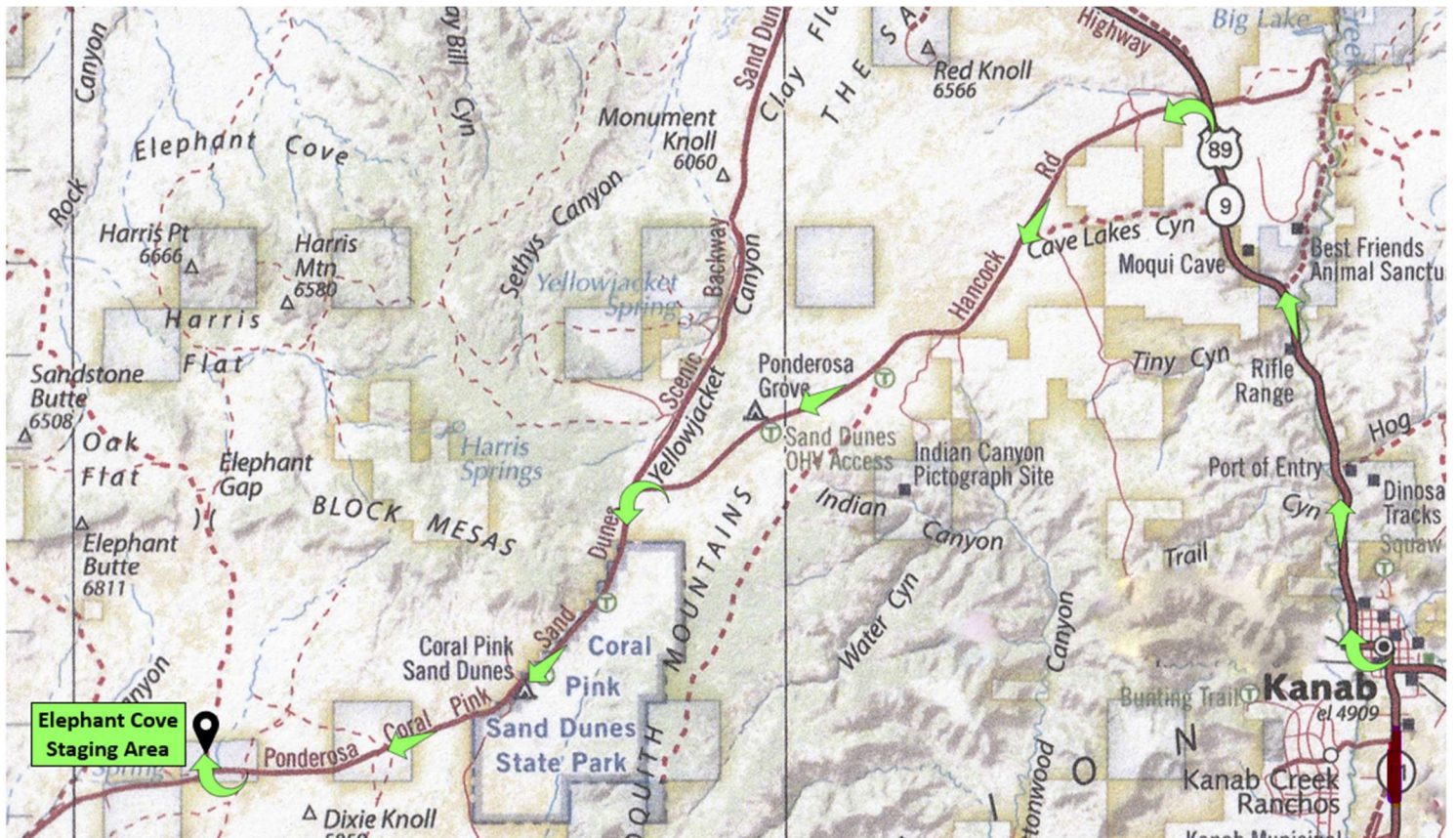
Left on Sand Dunes Road

Travel 7.4 miles on Sand Dunes Road (Go Past Coral Pink State Park)

Right into Elephant Cove Staging Area

GPS: N 37.02459

W -112.80263



Travel Time 45 Minutes

IF YOU HAVE TROUBLE LOCATING THE STAGING AREA CALL 860-682-0079