

# DIRECTIONS TO 2025 RED ROCK JAMBOREE RIDES

All directions start from **PARRY LODGE** in Kanab. Look for the **RIDE NUMBER** on a sign marking the turn into the staging area.

## Ride 1 – Coral Pink Sand Dunes – Friday Only

Hancock Road Staging Area

**MEET AT STAGING AREA AT 8:45AM - UNLOADED AND READY TO RIDE**

**DIRECTIONS FROM PARRY LODGE, 89 E CENTER STREET, KANAB**

US 89 N to Hancock Road - 7.8 miles

Left on Hancock Road to End - 9.5 miles

Left on Sand Dunes Road

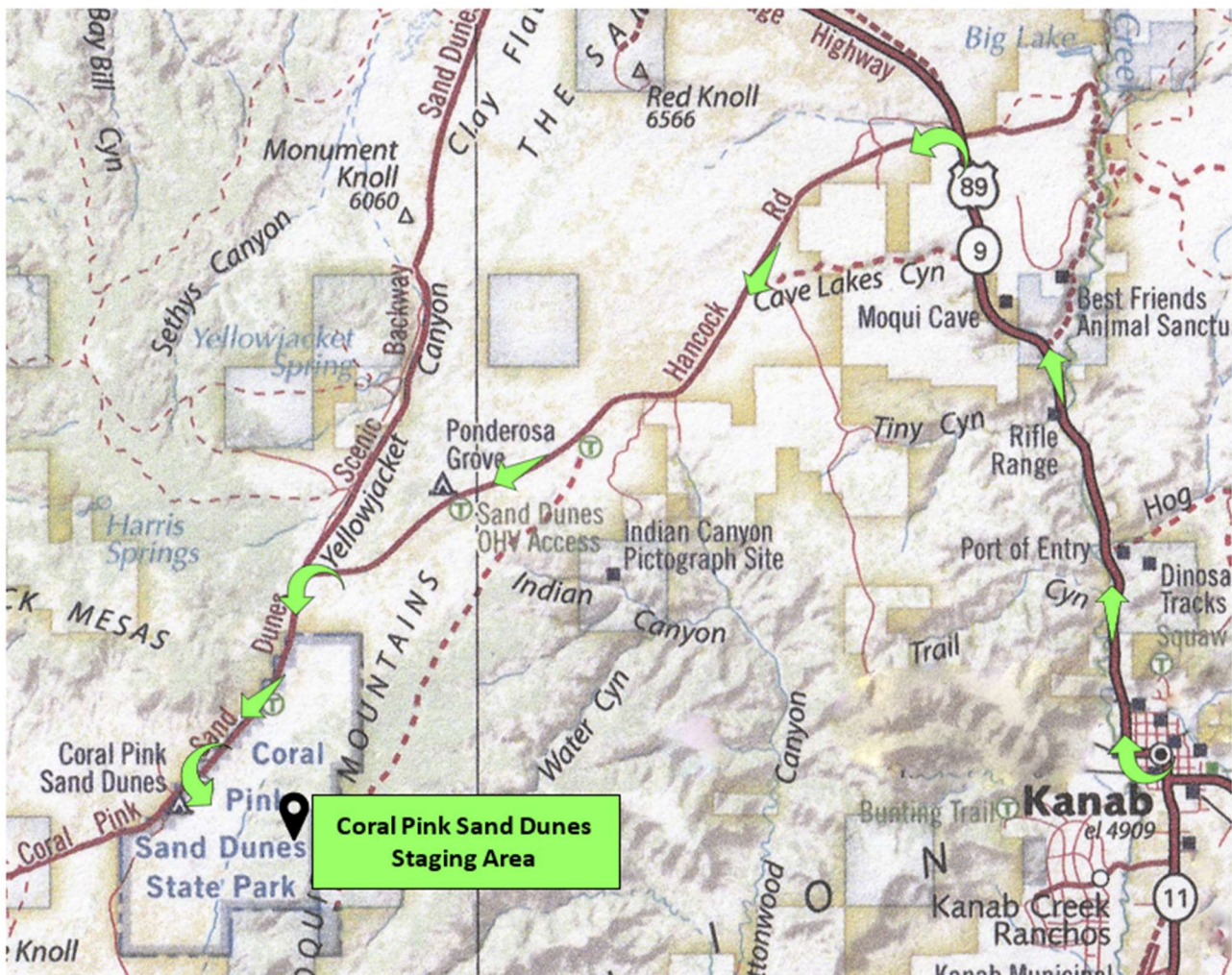
Travel 2.9 miles on Sand Dunes Road

Left into Coral Pink Sand Dunes State Park

GPS: N 37.03750

W -112.73213

**Travel Time 35 Minutes**



## Ride 2 – Cottonwood Canyon

### Cottonwood Canyon Staging Area

**MEET AT STAGING AREA AT 8:45AM - UNLOADED AND READY TO RIDE**

**DIRECTIONS FROM PARRY LODGE, 89 E CENTER STREET, KANAB**

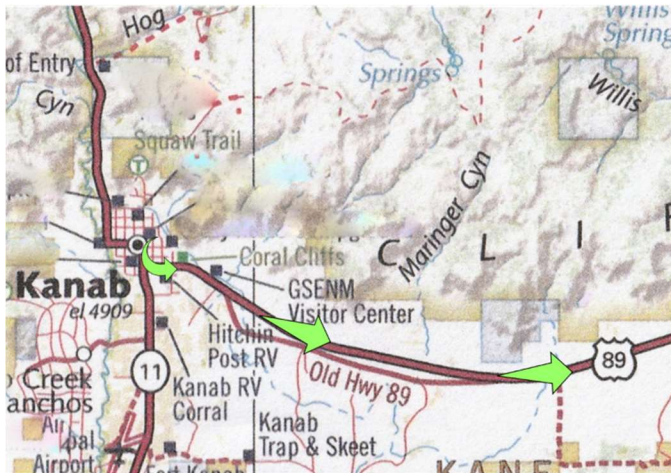
**US 89 S (toward Page, AZ) to Cottonwood Staging Area - 46.5 miles**

**Left into Cottonwood Staging Area**

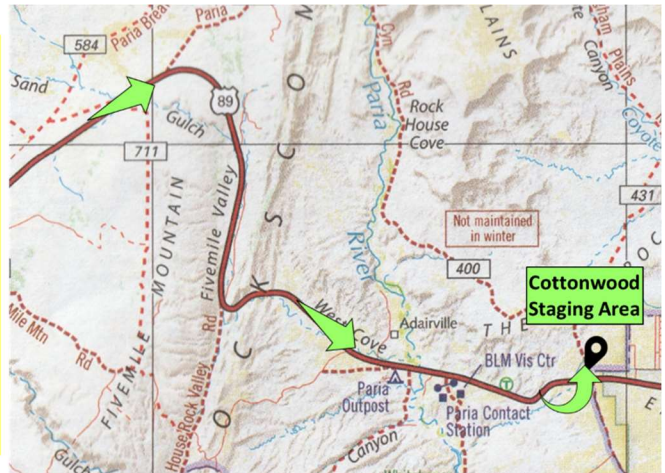
**GPS: N 37.10524**

**W -111.84701**

**Travel Time 55 Minutes**



**TRAVEL FOR 46.5 MILES ON 89 S**



## Ride 3 – Diana’s Throne

Peekaboo Staging Area

**MEET AT STAGING AREA AT 8:45AM - UNLOADED AND READY TO RIDE**

**DIRECTIONS FROM PARRY LODGE, 89 E CENTER STREET, KANAB**

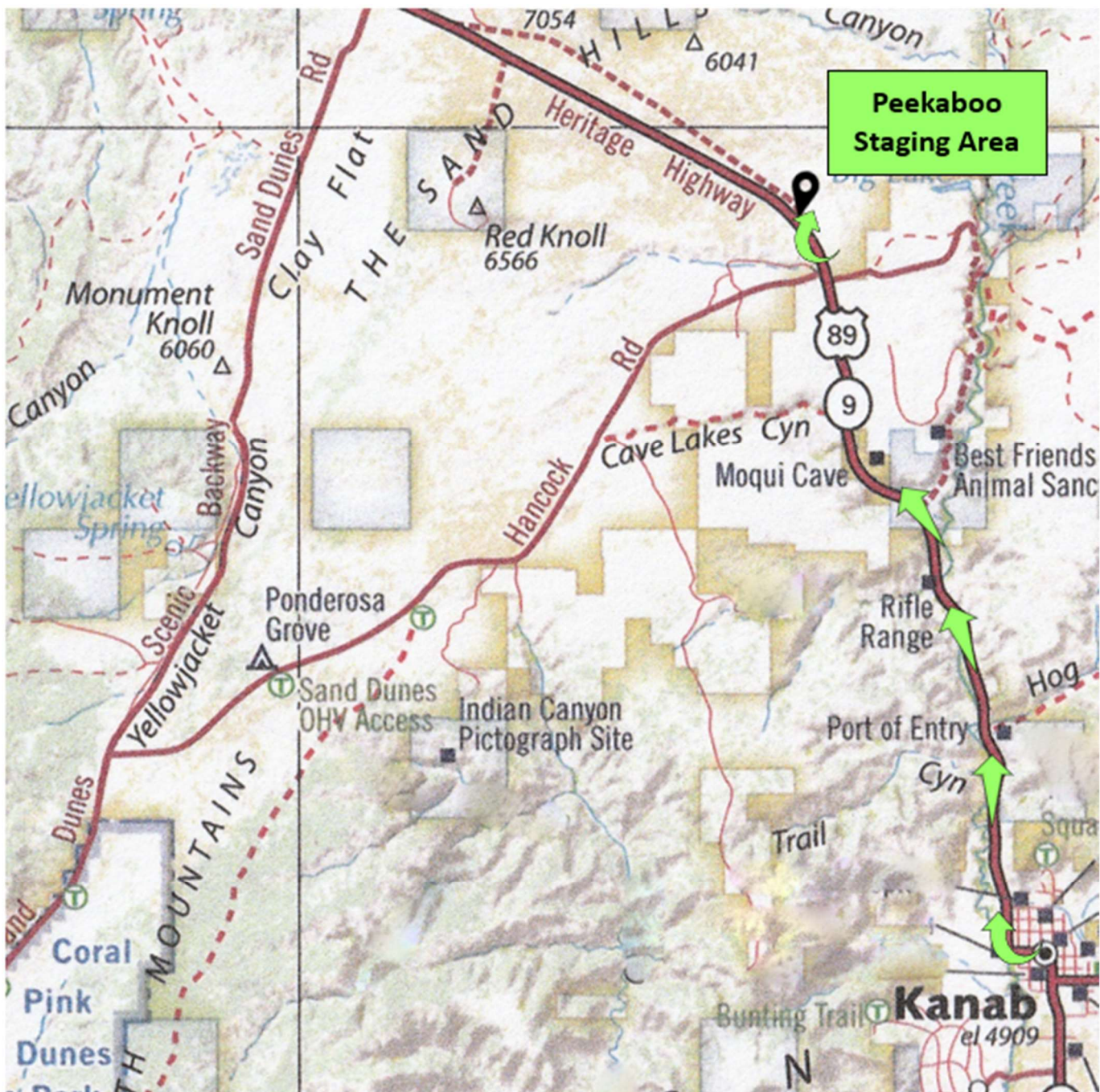
US 89 N – 8.6 miles

**Right** into Peekaboo Staging Area

GPS: N 37.15420

W -112.57424

**Travel Time 15 Minutes**



## Ride 4 – Honeymoon Trail

### Seaman Wash Staging Area

**MEET AT STAGING AREA AT 8:45AM - UNLOADED AND READY TO RIDE**

**DIRECTIONS FROM PARRY LODGE, 89 E CENTER STREET, KANAB**

**US 89 S (toward Page, AZ) to Seaman Wash Staging Area - 15.9 miles**

**Left into Seaman Wash Staging Area**

**GPS: N 37.04082**

**W -112.25185**

**Travel Time 20 Minutes**



## Ride 5 - Hoodoo Run

### Crocodile Staging Area

**MEET AT STAGING AREA AT 8:45AM - UNLOADED AND READY TO RIDE**

**DIRECTIONS FROM PARRY LODGE, 89 E CENTER STREET, KANAB**

US 89 S (toward Page, AZ) to Johnson Canyon Rd - 9.5 miles

Left on Johnson Canyon Road

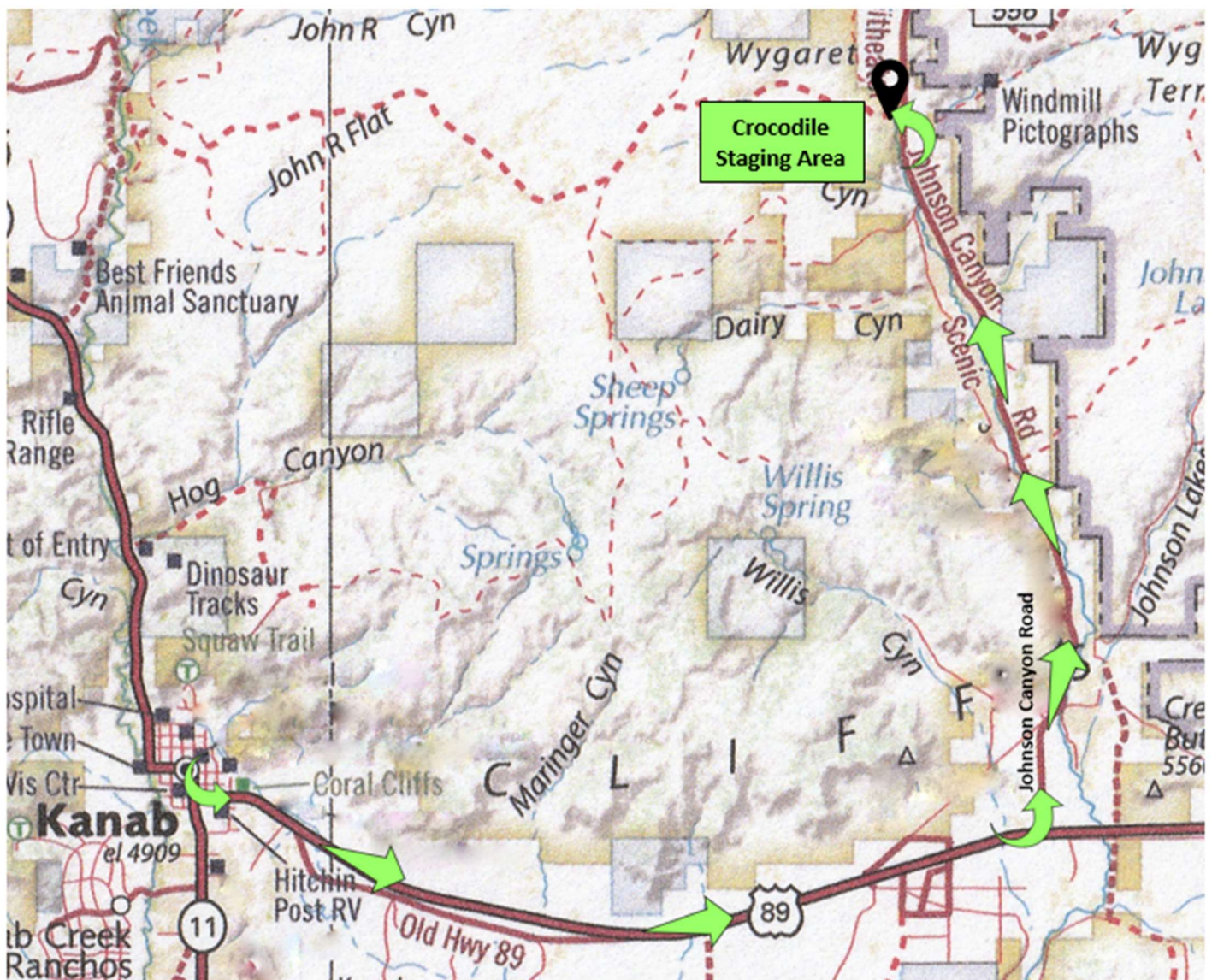
Travel 7.8 miles on Johnson Canyon Rd

Left into Crocodile Staging Area

GPS: N 37.14367

W -112.39339

**Travel Time 25 Minutes**



## Ride 6 - Island In The Sky

No Trailer Needed – Ride your machine from Kanab

Jacob Hamblin Park

MEET AT STAGING AREA AT 8:45AM - UNLOADED AND READY TO RIDE

DIRECTIONS FROM PARRY LODGE, 89 E CENTER STREET, KANAB

N 100 E (By Parry Lodge and the Kanab Center)

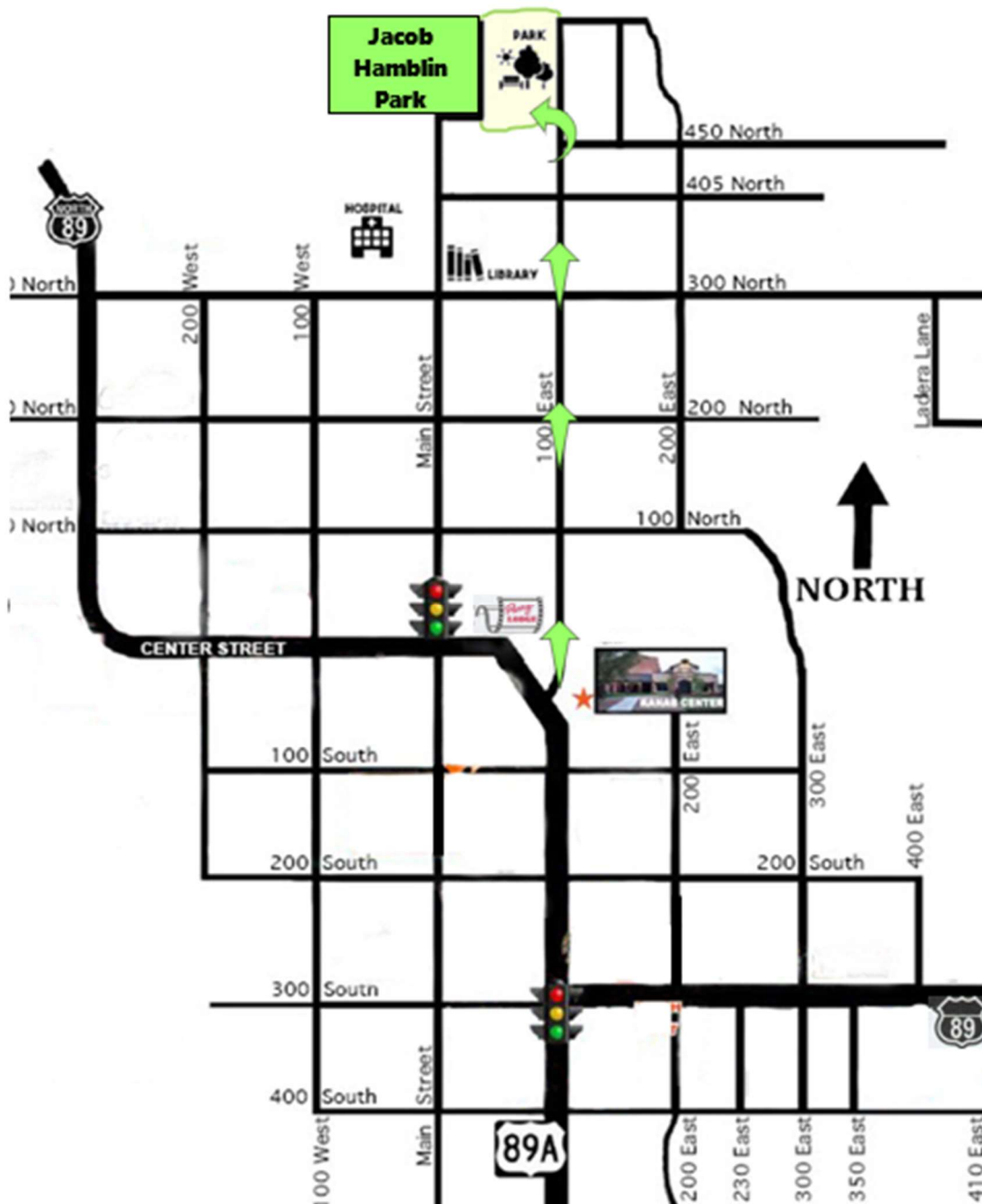
Travel 0.5 miles on N 100 E

Left into Jacob Hamblin Park, 566 N 100 E

GPS: N 37.05676

W -112.52651

Travel Time 5 Minutes



# Ride 7 – Kitchen Corral

## Kitchen Corral Staging Area

**MEET AT STAGING AREA AT 8:45AM - UNLOADED AND READY TO RIDE**

**DIRECTIONS from Parry Lodge:**

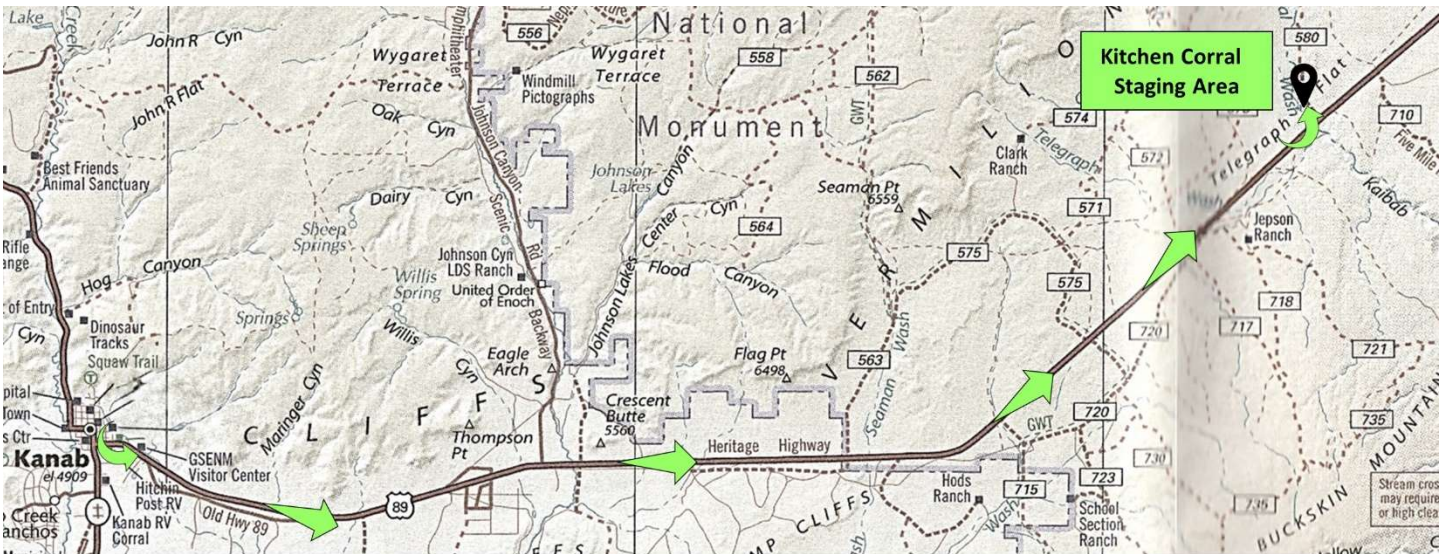
**US 89 S (toward Page, AZ) to Kitchen Corral Staging Area - 27.4 miles**

**Left into Kitchen Corral Staging Area (just past Mile Marker 37)**

**GPS: N 37.13337**

**W -112.08720**

**Travel Time 35 Minutes**



## Ride 8 - Peekaboo Slot Canyon – RED Group

Peekaboo Staging Area

**MEET AT STAGING AREA AT 8:45AM - UNLOADED AND READY TO RIDE**

Be sure to locate the RED group

**DIRECTIONS FROM PARRY LODGE, 89 E CENTER STREET, KANAB**

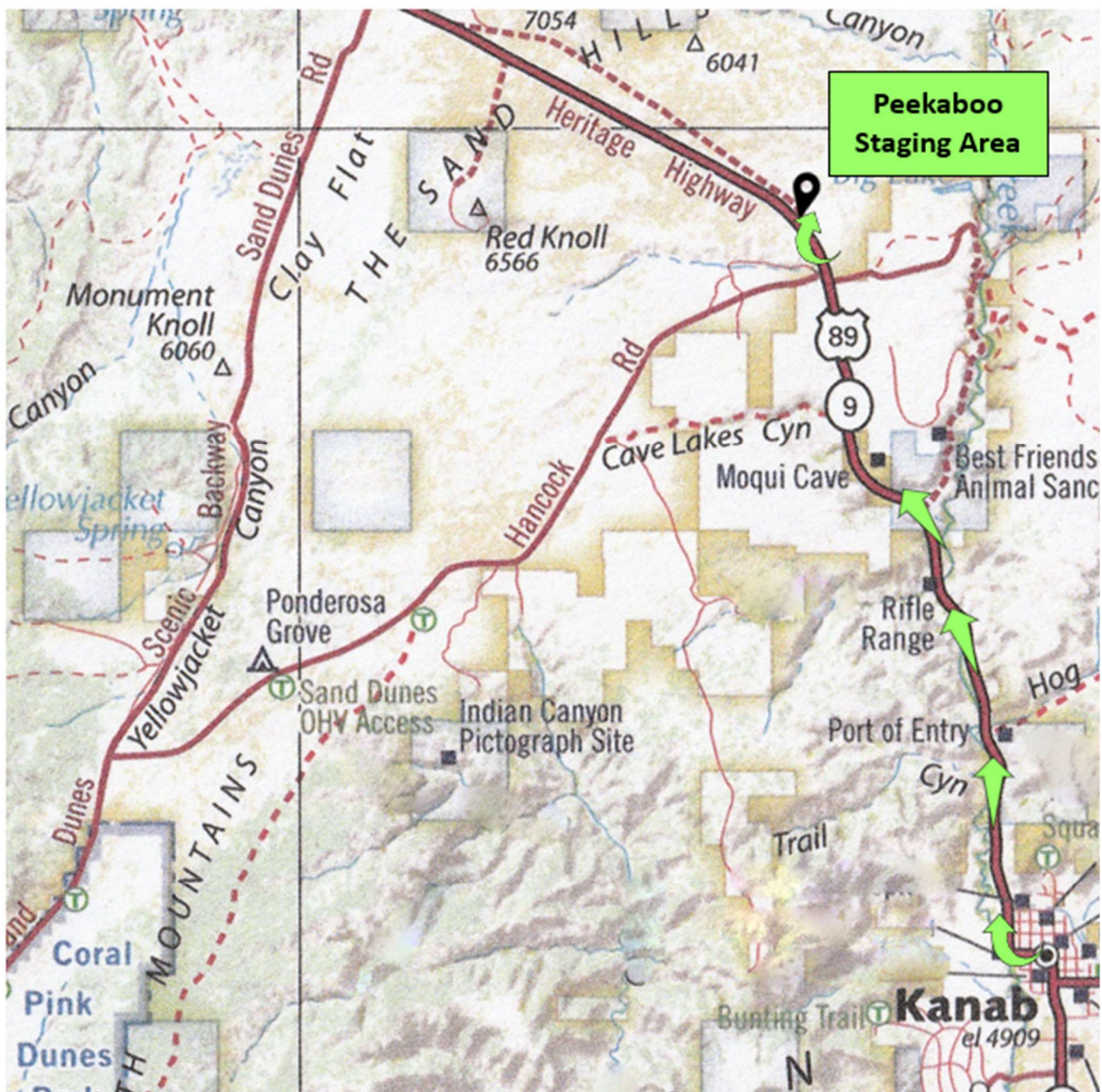
US 89 N – 8.6 miles

Right into Peekaboo Staging Area

GPS: N 37.15420

W -112.57424

**Travel Time 15 Minutes**





## Ride 9 - Peekaboo Slot Canyon - BLUE Group

Peekaboo Staging Area

**MEET AT STAGING AREA AT 8:45AM - UNLOADED AND READY TO RIDE**

Be sure to locate the **BLUE** group

**DIRECTIONS FROM PARRY LODGE, 89 E CENTER STREET, KANAB**

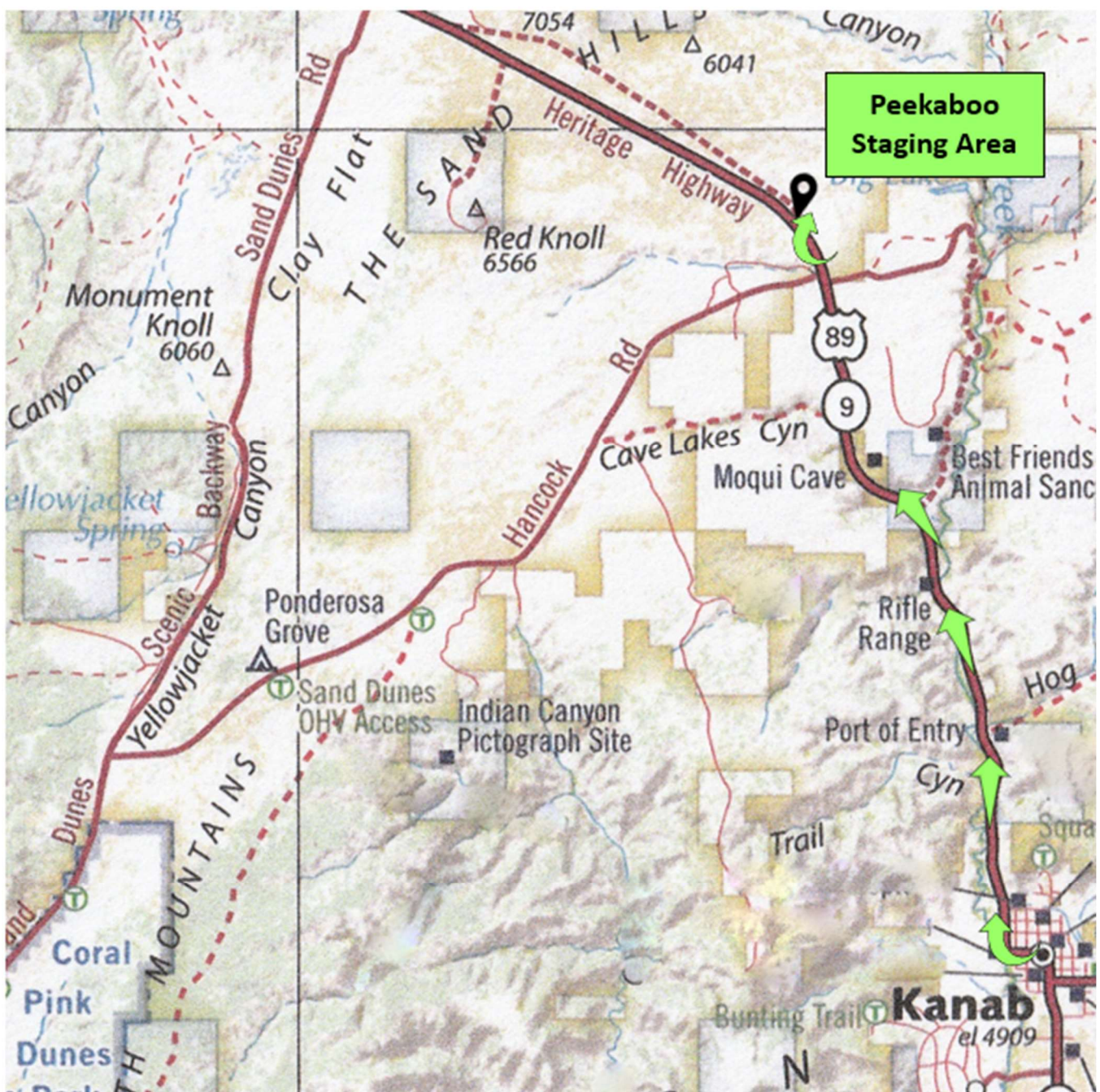
US 89 N – 8.6 miles

Right into Peekaboo Staging Area

GPS: N 37.15420

W -112.57424

**Travel Time 15 Minutes**



## Ride 10 – Poverty

### Poverty Staging Area

**MEET AT STAGING AREA AT 8:45AM - UNLOADED AND READY TO RIDE**

**DIRECTIONS FROM PARRY LODGE, 89 E CENTER STREET, KANAB**

US 89 N to Mt Carmel - 17.3 miles

Left on RT 9 toward Zion National Park

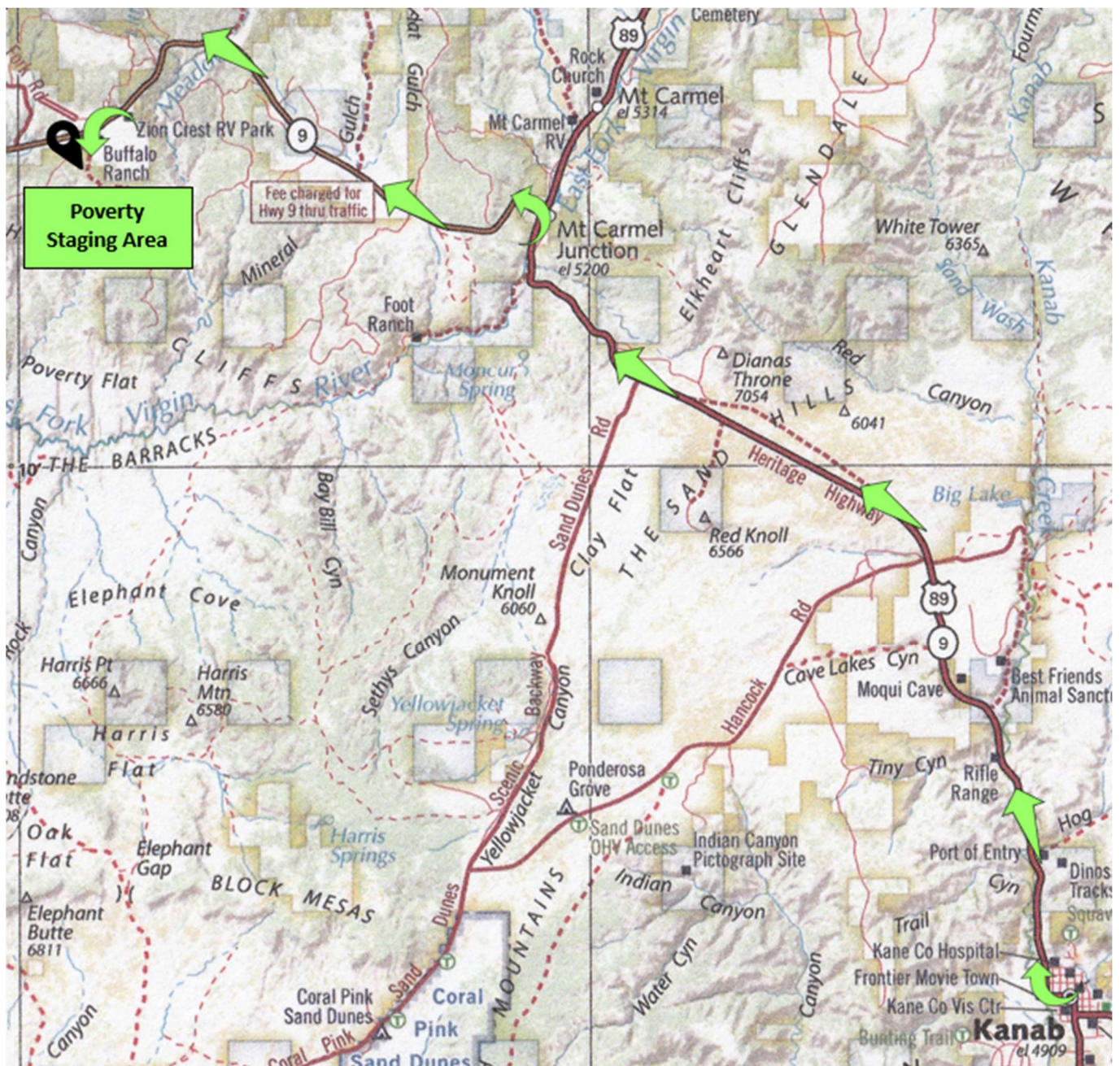
Travel 9.7 miles on RT 9 (Go past Zion Mtn Ranch on left)

Left on Poverty Rd Note: Parking area is approximately 1 mile in on dirt road

GPS: N 37.24222

W -112.81346

**Travel Time 40 Minutes**



# Ride 11 – Savage Point - Thursday & Saturday Only

No Trailer Needed – Ride your machine from Kanab

Jacob Hamblin Park

MEET AT STAGING AREA AT 8:45AM - UNLOADED AND READY TO RIDE

DIRECTIONS FROM PARRY LODGE, 89 E CENTER STREET, KANAB

N 100 E (By Parry Lodge and the Kanab Center)

Travel 0.5 miles on N 100 E

Left into Jacob Hamblin Park, 566 N 100 E

GPS: N 37.05676

W -112.52651

Travel Time 5 Minutes



## Ride 12 – Seaman Wash

### Seaman Wash Staging Area

**MEET AT STAGING AREA AT 8:45AM - UNLOADED AND READY TO RIDE**

**DIRECTIONS FROM PARRY LODGE, 89 E CENTER STREET, KANAB**

**US 89 S (toward Page, AZ) to Seaman Wash Staging Area - 15.8 miles**

**Left into Seaman Wash Staging Area**

**GPS: N 37.04082**

**W -112.25185**

**Travel Time 20 Minutes**



## Ride 13 – South Fork Indian Canyon

### Clay Flat Staging Area

**MEET AT STAGING AREA AT 8:45AM - UNLOADED AND READY TO RIDE**

**DIRECTIONS FROM PARRY LODGE, 89 E CENTER STREET, KANAB**

US 89 N to Sand Dunes Road - 13.3 miles

Left on Sand Dunes Road

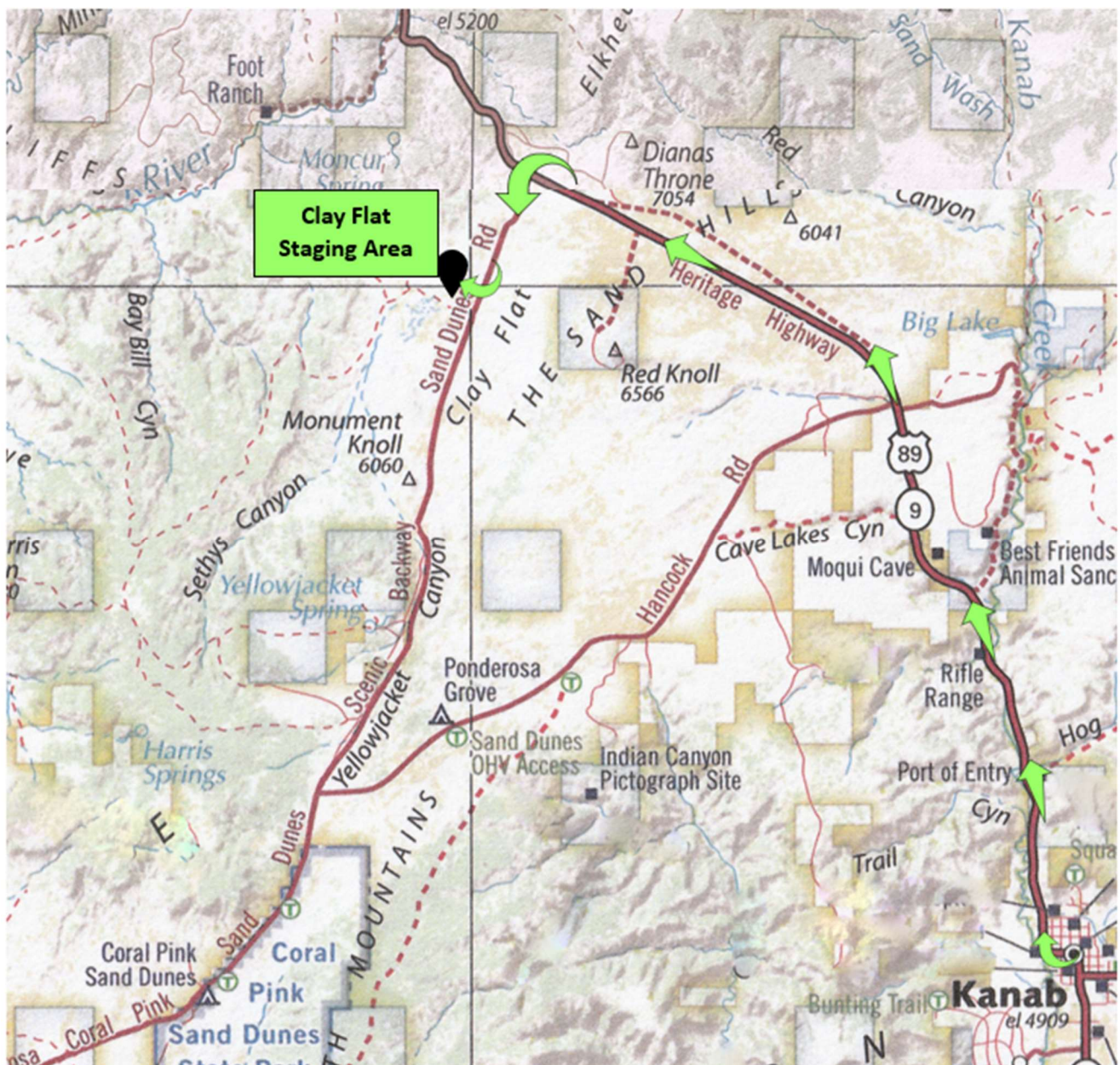
Travel 1.9 miles on Sand Dunes Road

Right to Clay Flat Staging Area

GPS: N 37.16154

W -112.66684

**Travel Time 25 Minutes**



## Ride 14 – Toms Canyon – Thursday and Friday Only

No Trailer Needed – Ride your machine from Kanab

Jacob Hamblin Park

MEET AT STAGING AREA AT 8:45AM - UNLOADED AND READY TO RIDE

DIRECTIONS FROM PARRY LODGE, 89 E CENTER STREET, KANAB

N 100 E (By Parry Lodge and the Kanab Center)

Travel 0.5 miles on N 100 E

Left into Jacob Hamblin Park, 566 N 100 E

GPS: N 37.05676

W -112.52651

Travel Time 5 Minutes



## Ride 15 – Warriors Walk

### Elephant Cove Staging Area

**MEET AT STAGING AREA AT 8:45AM - UNLOADED AND READY TO RIDE**

**DIRECTIONS FROM PARRY LODGE, 89 E CENTER STREET, KANAB**

US 89 N to Hancock Road - 7.8 miles

Left on Hancock Road to End - 9.5 miles

Left on Sand Dunes Road

Travel 7.4 miles on Sand Dunes Road (Go Past Coral Pink State Park)

Right into Elephant Cove Staging Area

GPS: N 37.02459

W -112.80263

**Travel Time 45 Minutes**

