

DIRECTIONS TO 2024 RED ROCK JAMBOREE RIDES

All directions start from **PARRY LODGE** in Kanab. Look for the **RIDE NUMBER** on a sign with an **ORANGE SAFETY FLAG** marking the turn into the staging area.

Ride 1 – Coral Pink Sand Dunes

Hancock Road Staging Area

MEET AT STAGING AREA AT 8:45AM

DIRECTIONS FROM PARRY LODGE, 89 E CENTER STREET, KANAB

US 89 N to Hancock Road - 7.8 miles

Left on Hancock Road to End - 9.5 miles

Left on Sand Dunes Road

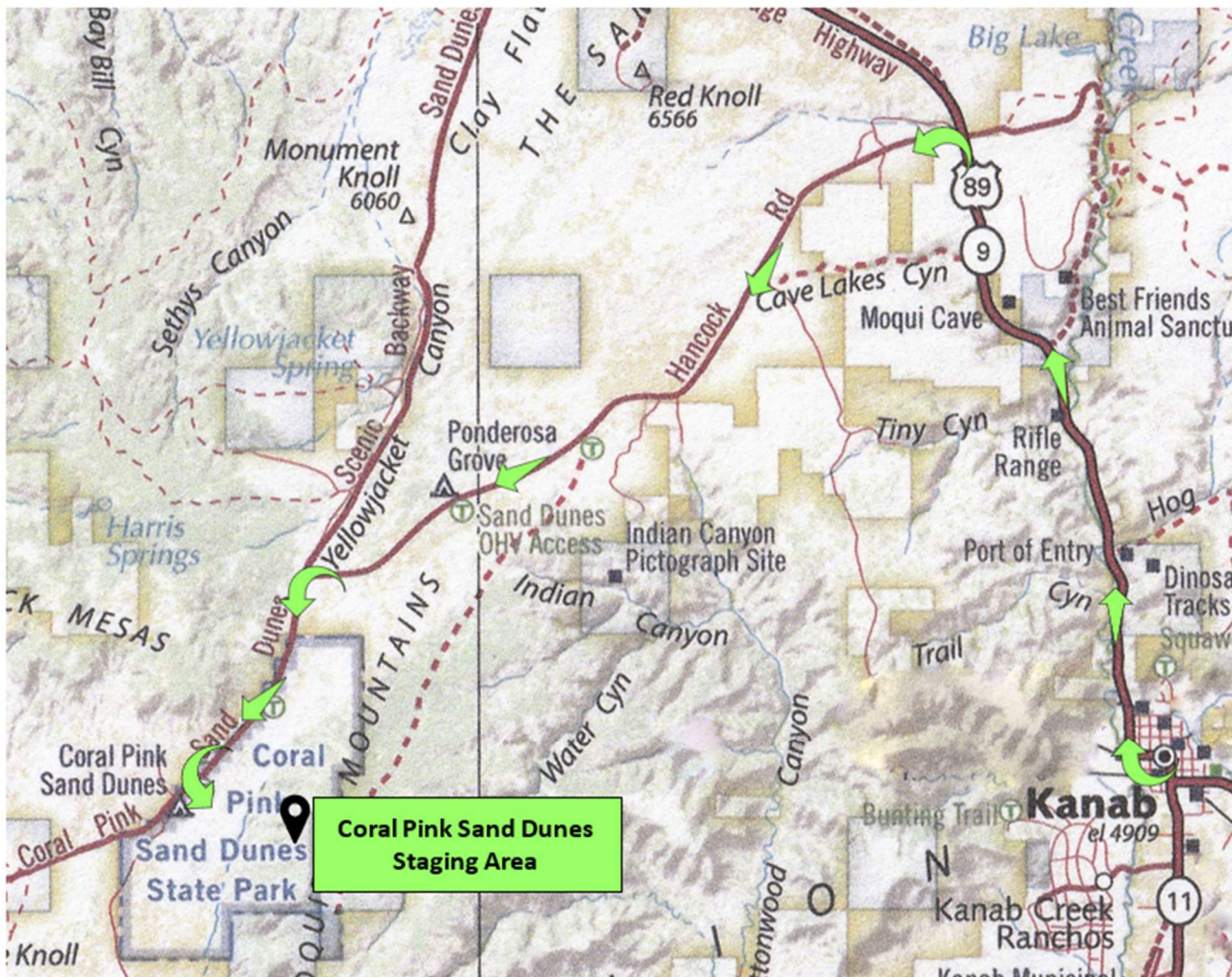
Travel 2.9 miles on Sand Dunes Road

Left into Coral Pink Sand Dunes State Park

GPS: N 37.03750

W -112.73213

Travel Time 35 Minutes



Ride 2 – Diana’s Throne

Peekaboo Staging Area

MEET AT STAGING AREA AT 8:45AM

DIRECTIONS FROM PARRY LODGE, 89 E CENTER STREET, KANAB

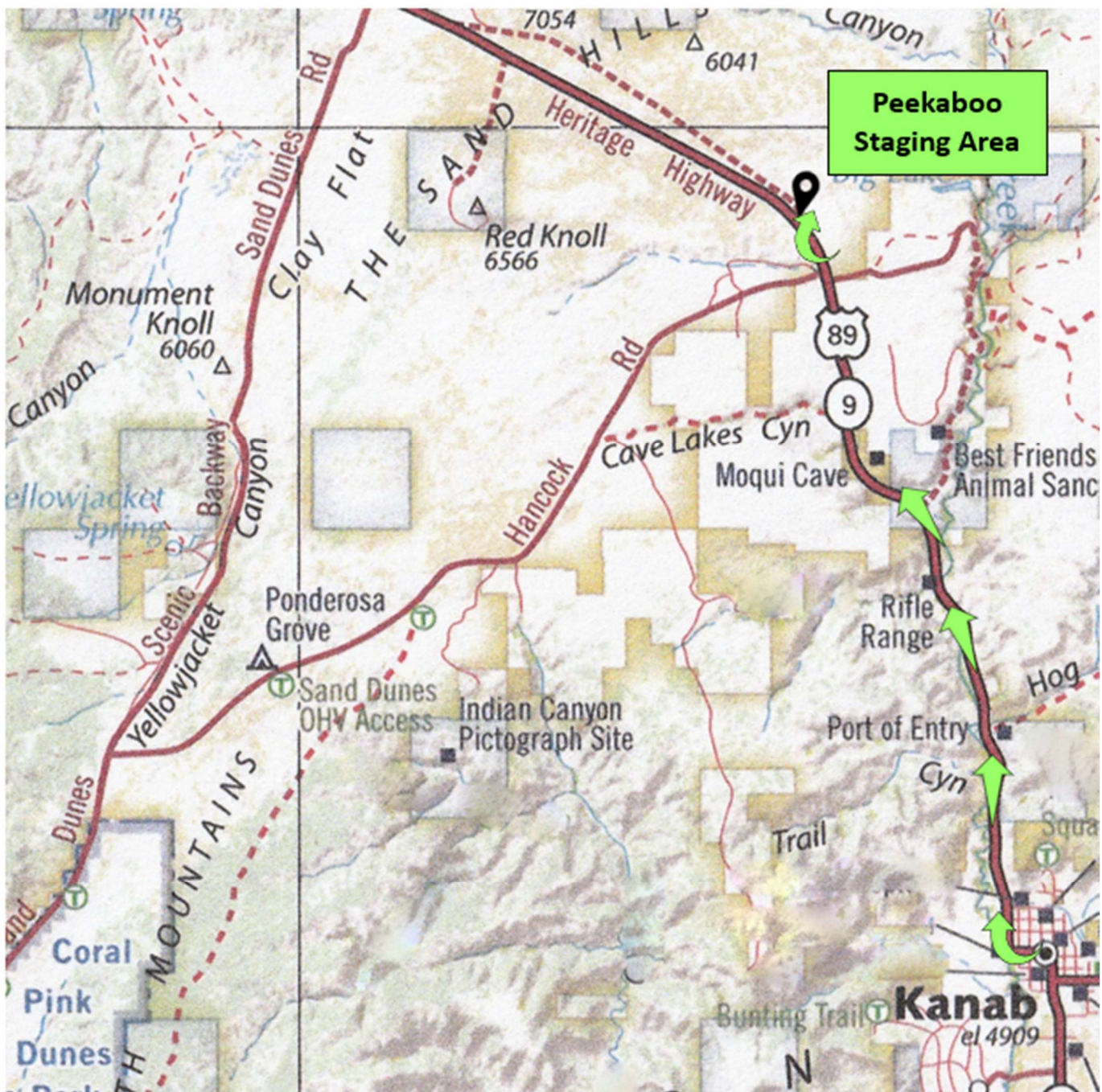
US 89 N – 8.6 miles

Right into Peekaboo Staging Area

GPS: N 37.15420

W -112.57424

Travel Time 15 Minutes



Ride 3 – East Clark Bench

East Clark Bench Staging Area

MEET AT STAGING AREA AT 8:45AM

DIRECTIONS FROM PARRY LODGE, 89 E CENTER STREET, KANAB

US 89 S (toward Page, AZ) to E Clark Bench Staging Area - 46.5 miles

Right into E Clark Bench Staging Area

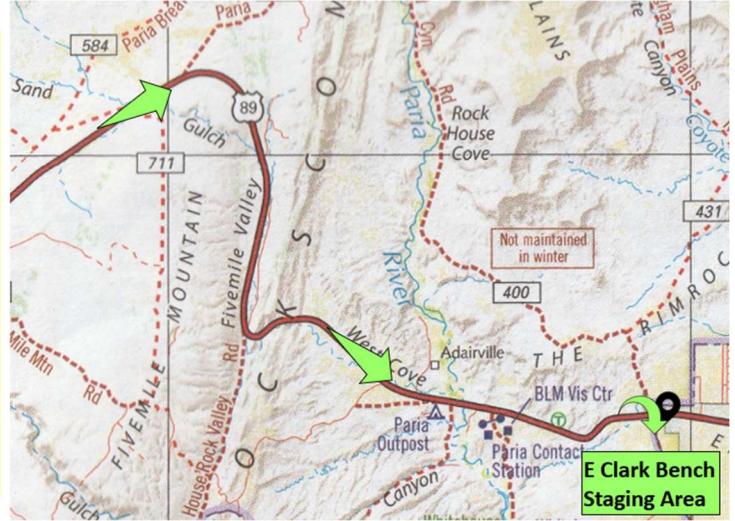
GPS: N **37.10304**

W **-111.84573**

Travel Time 55 Minutes



TRAVEL FOR 46.5 MILES ON 89 S



E Clark Bench Staging Area

Ride 4 – Honeymoon Trail

Seaman Wash Staging Area

MEET AT STAGING AREA AT 8:45AM

DIRECTIONS FROM PARRY LODGE, 89 E CENTER STREET, KANAB

US 89 S (toward Page, AZ) to **Seaman Wash Staging Area - 15.9 miles**

Left into **Seaman Wash Staging Area**

GPS: **N 37.04082**

W -112.25185

Travel Time 20 Minutes



Ride 5 - Hoodoo Run

Crocodile Staging Area

MEET AT STAGING AREA AT 8:45AM

DIRECTIONS FROM PARRY LODGE, 89 E CENTER STREET, KANAB

US 89 S (toward Page, AZ) to Johnson Canyon Rd- 9.5 miles

Left on Johnson Canyon Road

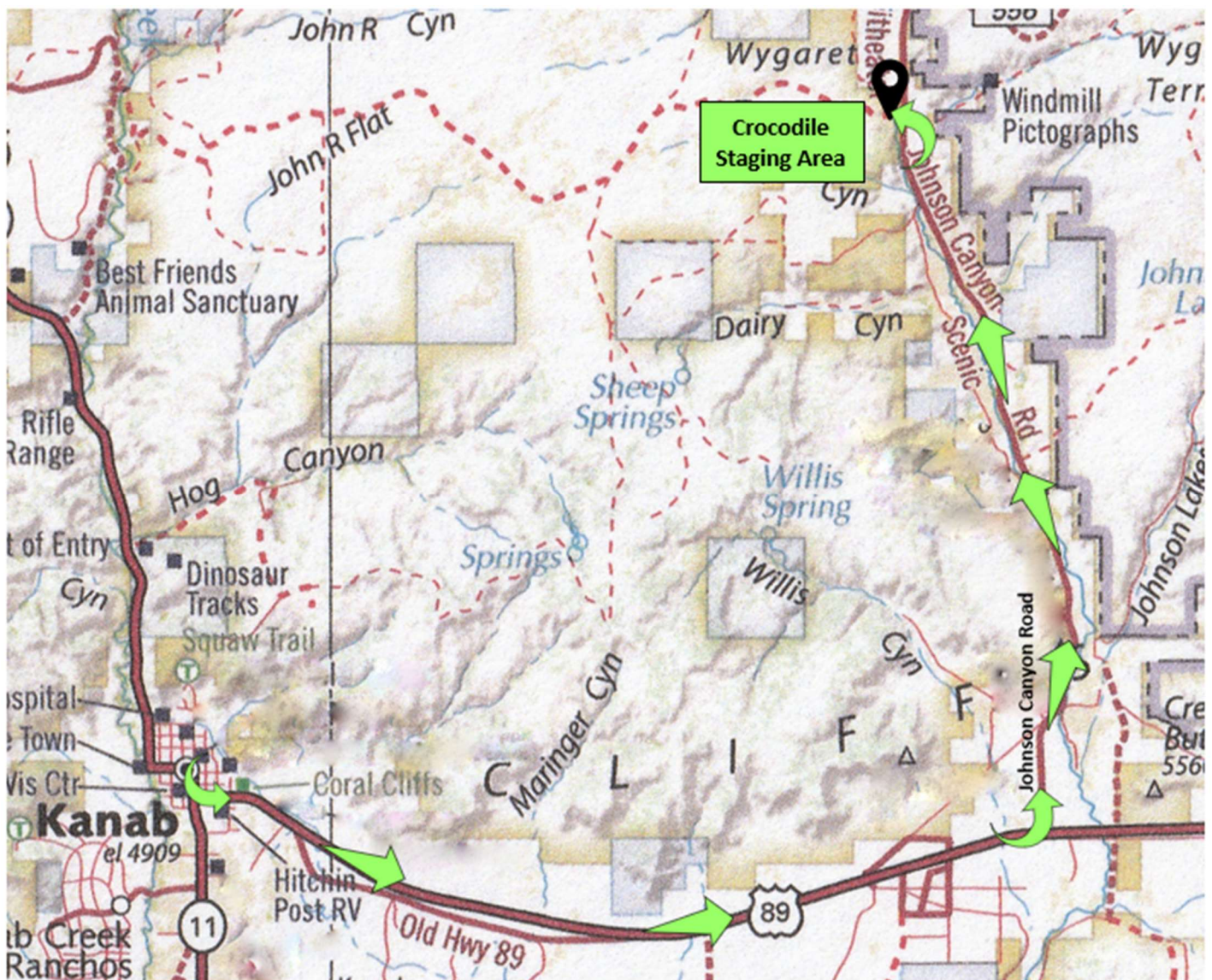
Travel 7.8 miles on Johnson Canyon Rd

Left into Crocodile Staging Area

GPS: N 37.14369

W -112.39344

Travel Time 25 Minutes



Ride 6 - Island In The Sky

No Trailer Needed – Ride your machine from Kanab

Jacob Hamblin Park

MEET AT STAGING AREA AT 8:45AM

DIRECTIONS FROM PARRY LODGE, 89 E CENTER STREET, KANAB

N 100 E (By Parry Lodge)

Travel 0.5 miles on N 100 E

Left into Jacob Hamblin Park, 566 N 100 E

GPS: N 37.05676

W -112.52651

Travel Time 5 Minutes



Ride 7 - Peekaboo Slot Canyon – RED Group

Peekaboo Staging Area

MEET AT STAGING AREA AT 8:45AM

DIRECTIONS FROM PARRY LODGE, 89 E CENTER STREET, KANAB

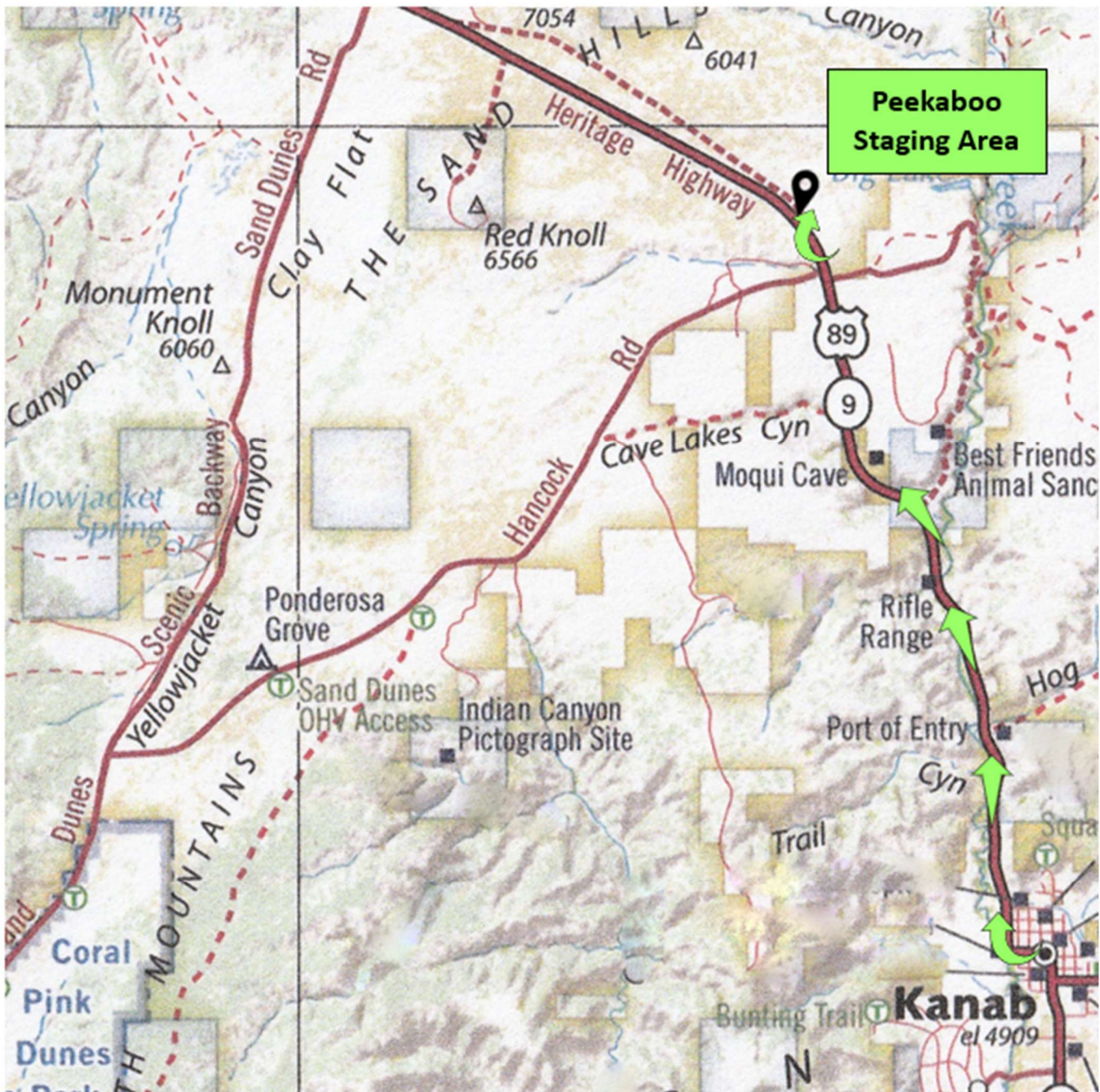
US 89 N – 8.6 miles

Right into Peekaboo Staging Area

GPS: N 37.15420

W -112.57424

Travel Time 15 Minutes



Ride 8 - Peekaboo Slot Canyon - BLUE Group

Peekaboo Staging Area

MEET AT STAGING AREA AT 8:45AM

DIRECTIONS FROM PARRY LODGE, 89 E CENTER STREET, KANAB

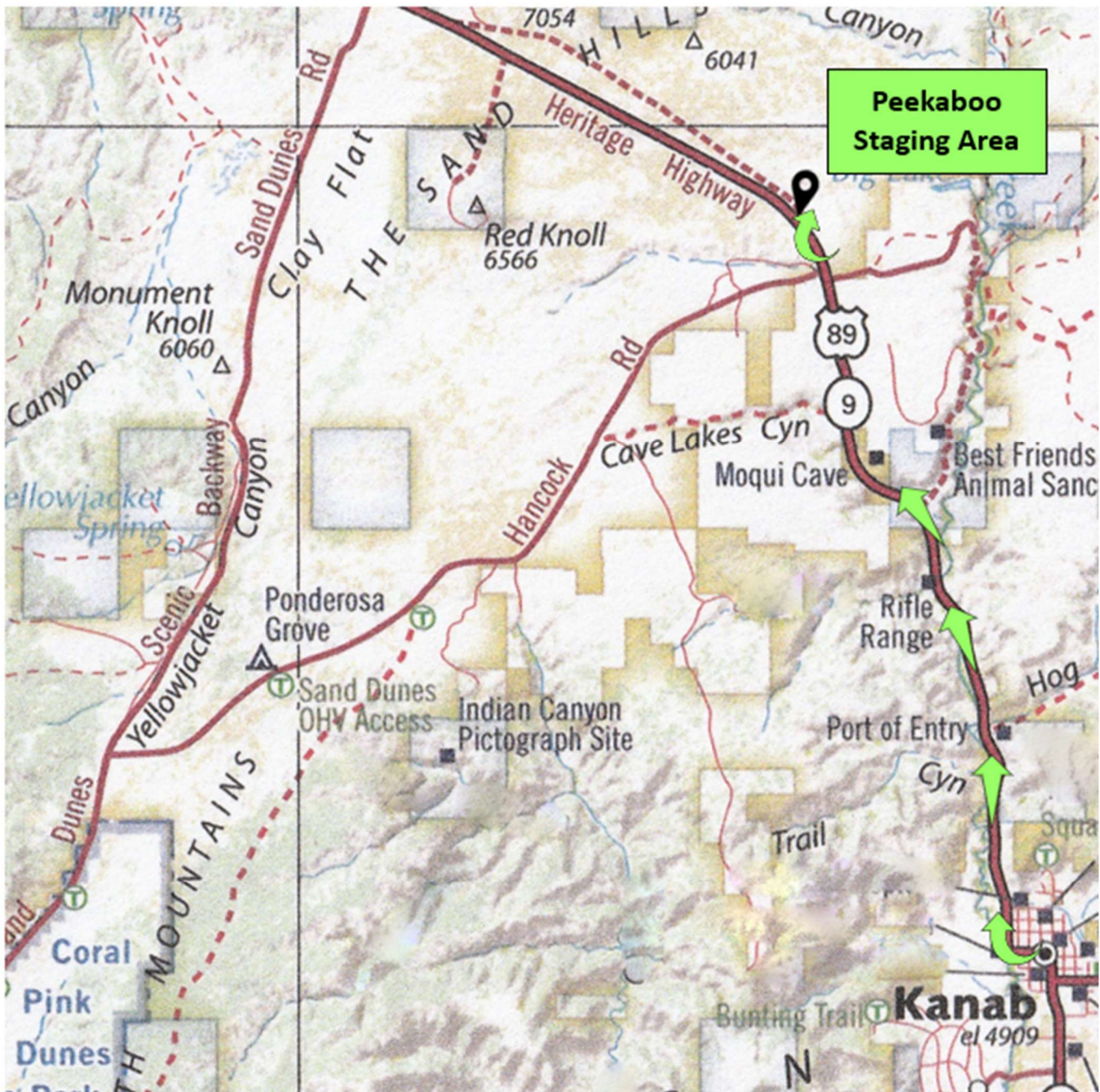
US 89 N – 8.6 miles

Right into Peekaboo Staging Area

GPS: N 37.15420

W -112.57424

Travel Time 15 Minutes



Ride 9 – Poverty

Poverty Staging Area

MEET AT STAGING AREA AT 8:45AM

DIRECTIONS FROM PARRY LODGE, 89 E CENTER STREET, KANAB

US 89 N to Mt Carmel-17.3 miles

Left on RT 9 toward Zion NP

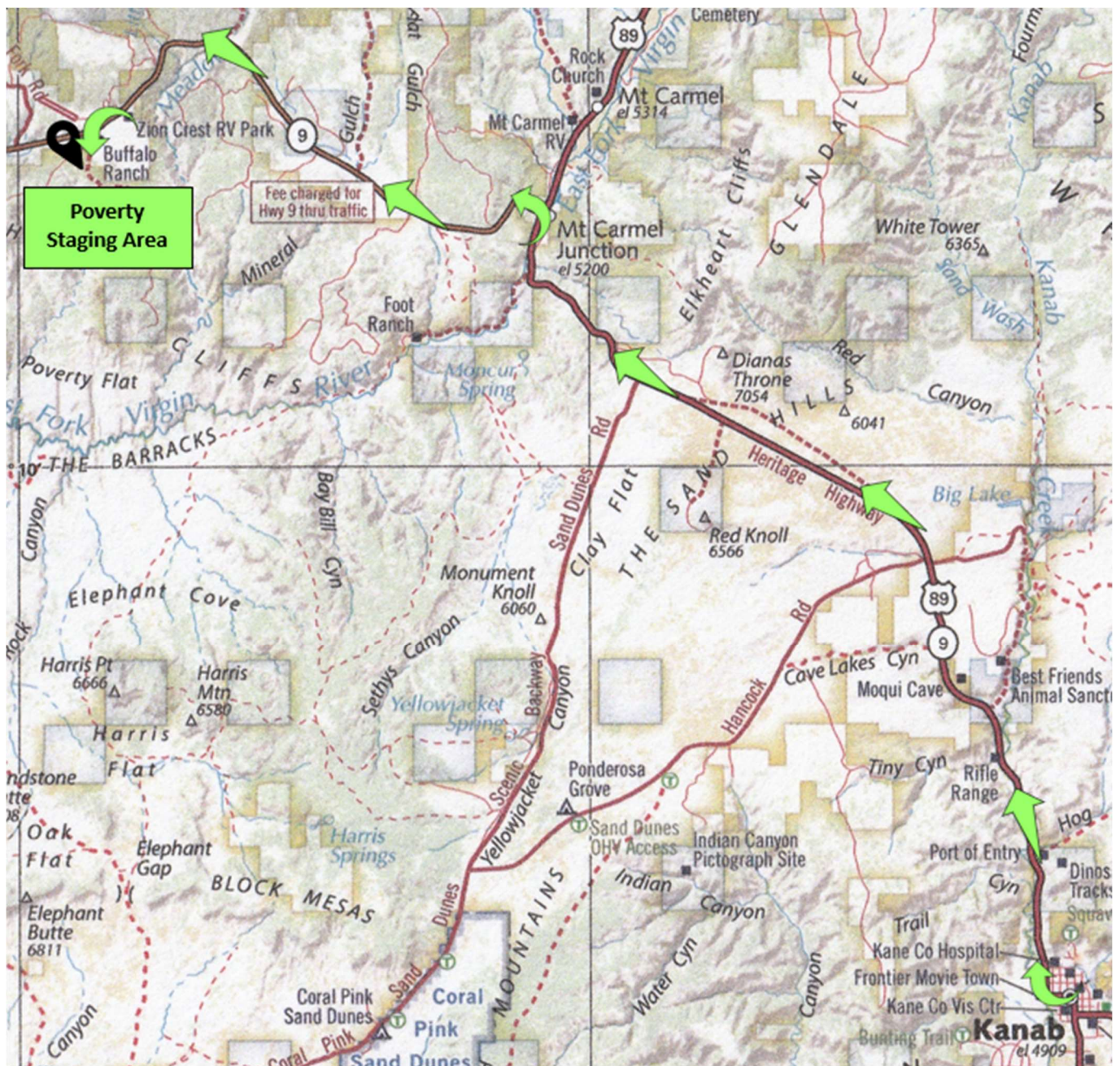
Travel 9.7 miles on RT 9 (Go past Zion Mtn Ranch on left)

Left on Poverty Rd

GPS: N 37.24222

W -112.81346

Travel Time 40 Minutes



Ride 10 – Savage Point

No Trailer Needed – Ride your machine from Kanab

Stage At Jacob Hamblin Park

MEET AT STAGING AREA AT 8:45AM

DIRECTIONS FROM PARRY LODGE, 89 E CENTER STREET, KANAB

N 100 E (By Parry Lodge and the Kanab Center)

Travel 0.5 miles on N 100 E

Left into Jacob Hamblin Park, 566 N 100 E

GPS: N 37.05676

W -112.52651

Travel Time 5 Minutes



Ride 11 – Seaman Wash

Seaman Wash Staging Area

MEET AT STAGING AREA AT 8:45AM

DIRECTIONS FROM PARRY LODGE, 89 E CENTER STREET, KANAB

US 89 S (toward Page, AZ) to Seaman Wash Staging Area - 15.8 miles

Left into Seaman Wash Staging Area

GPS: N 37.04082

W -112.25185

Travel Time 20 Minutes



Ride 12 – South Fork Indian Canyon

Clay Flat Staging Area

MEET AT STAGING AREA AT 8:45AM

DIRECTIONS FROM PARRY LODGE, 89 E CENTER STREET, KANAB

US 89 N to Sand Dunes Road-13.3 miles

Left on Sand Dunes Road

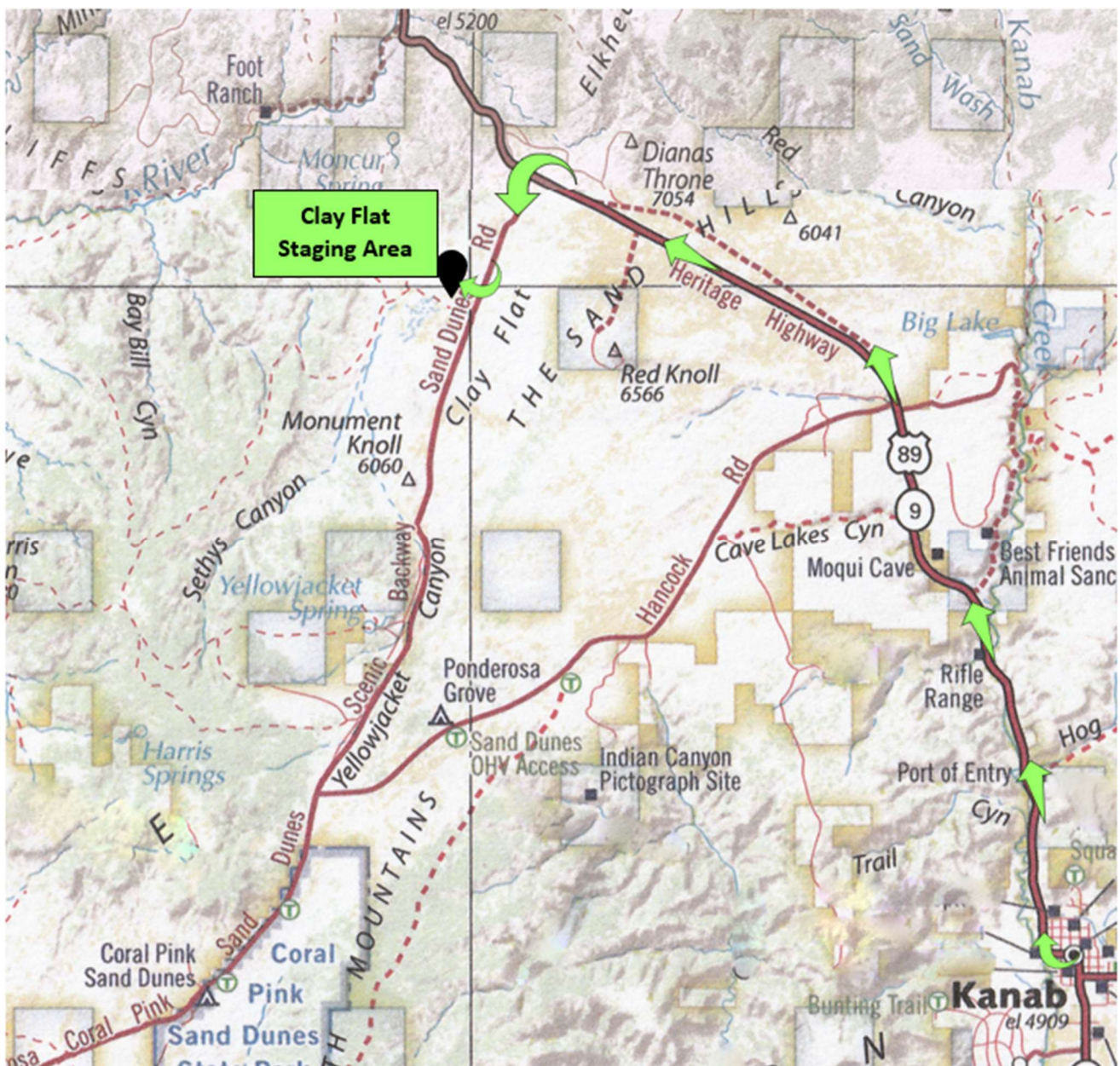
Travel 1.9 miles on Sand Dunes Road

Right to Clay Flat Staging Area

GPS: N 37.16154

W -112.66684

Travel Time 25 Minutes



Ride 13 – Toms Canyon – Available Friday Only

No Trailer Needed – Ride your machine from Kanab

Stage At Jacob Hamblin Park

MEET AT STAGING AREA AT 8:45AM

DIRECTIONS FROM PARRY LODGE, 89 E CENTER STREET, KANAB

N 100 E (By Parry Lodge)

Travel 0.5 miles on N 100 E

Left into Jacob Hamblin Park, 566 N 100 E

GPS: N 37.05676

W -112.52651

Travel Time 5 Minutes



Ride 14 – Warriors Walk

Elephant Cove Staging Area

MEET AT STAGING AREA AT 8:45AM

DIRECTIONS FROM PARRY LODGE, 89 E CENTER STREET, KANAB

US 89 N to Hancock Road - 7.8 miles

Left on Hancock Road to End - 9.5 miles

Left on Sand Dunes Road

Travel 7.4 miles on Sand Dunes Road (Go Past Coral Pink State Park)

Right into Elephant Cove Staging Area

GPS: N 37.02459

W -112.80263

Travel Time 45 Minutes

